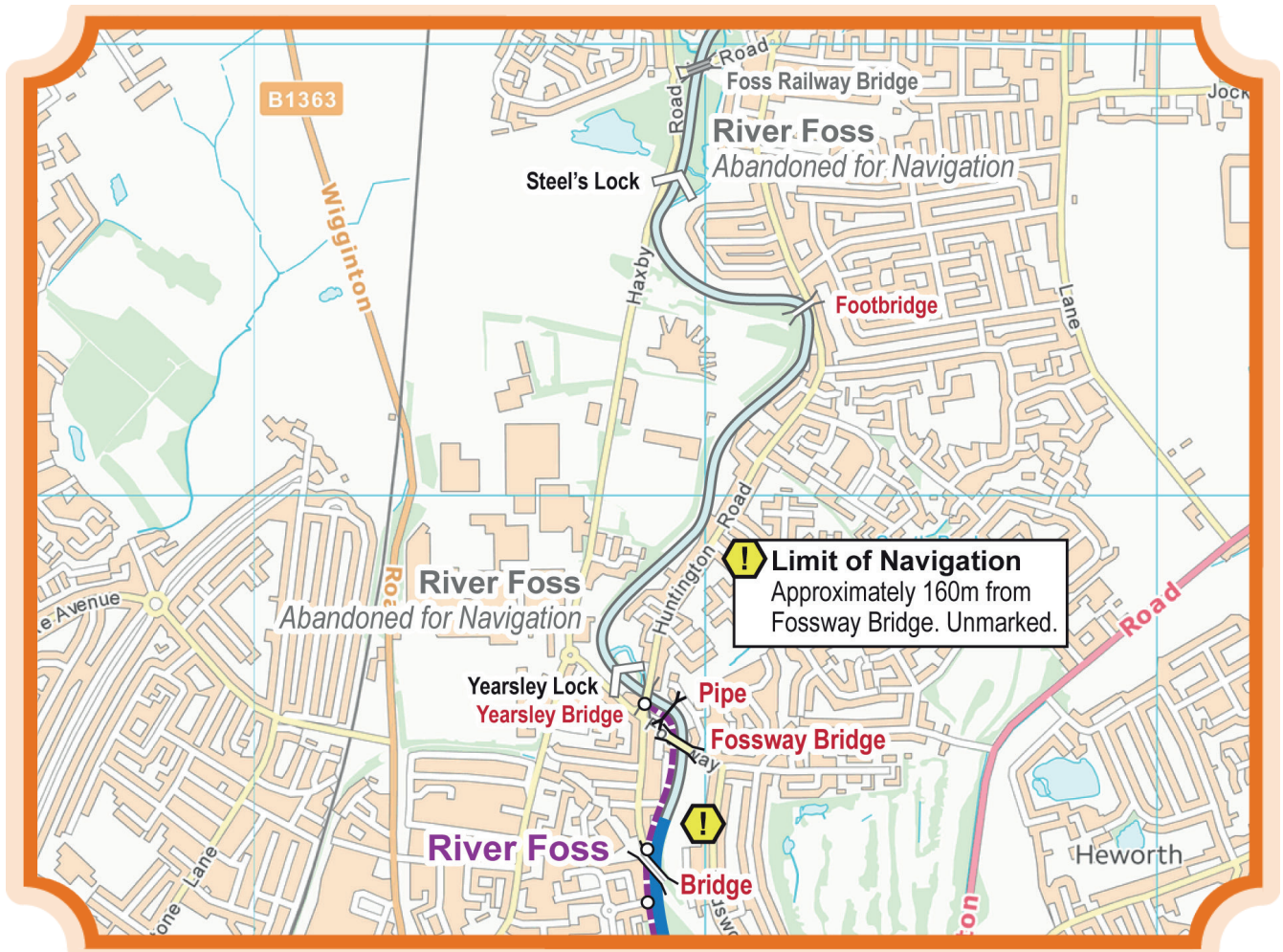




WATERWAY ROUTES



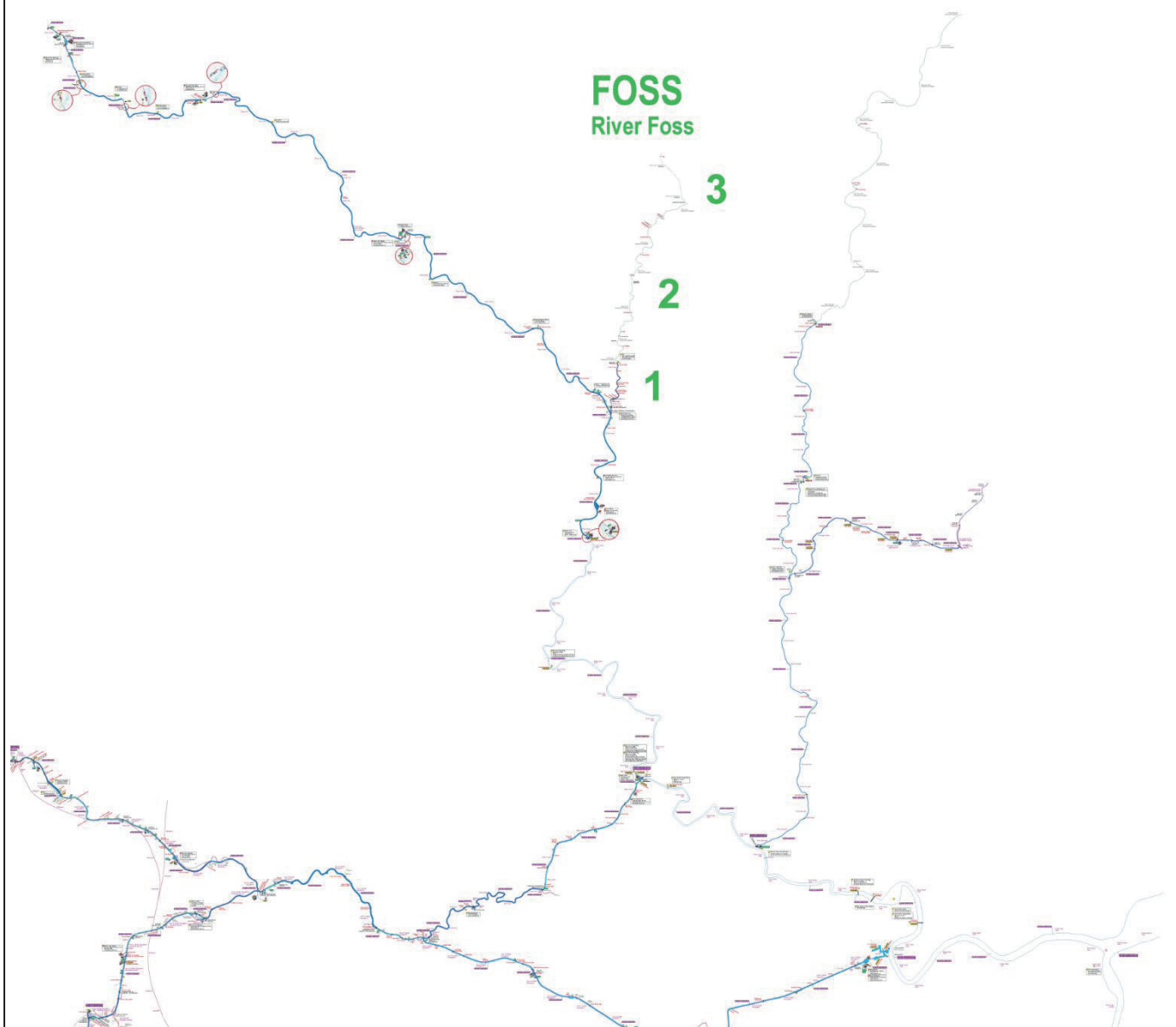
Cruising Map

of the

River Foss

including

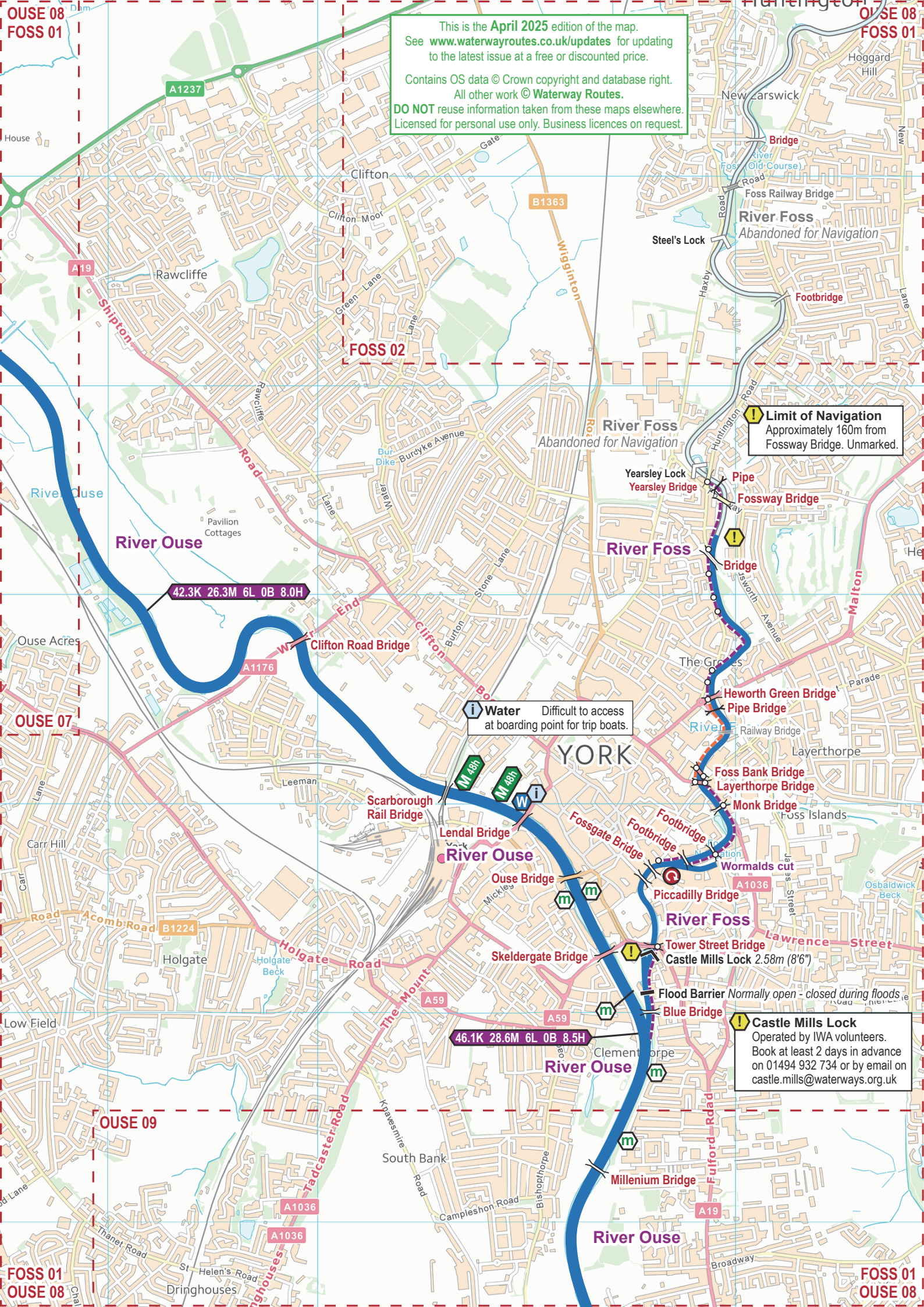
Open Section in York
Haxby
Strensall

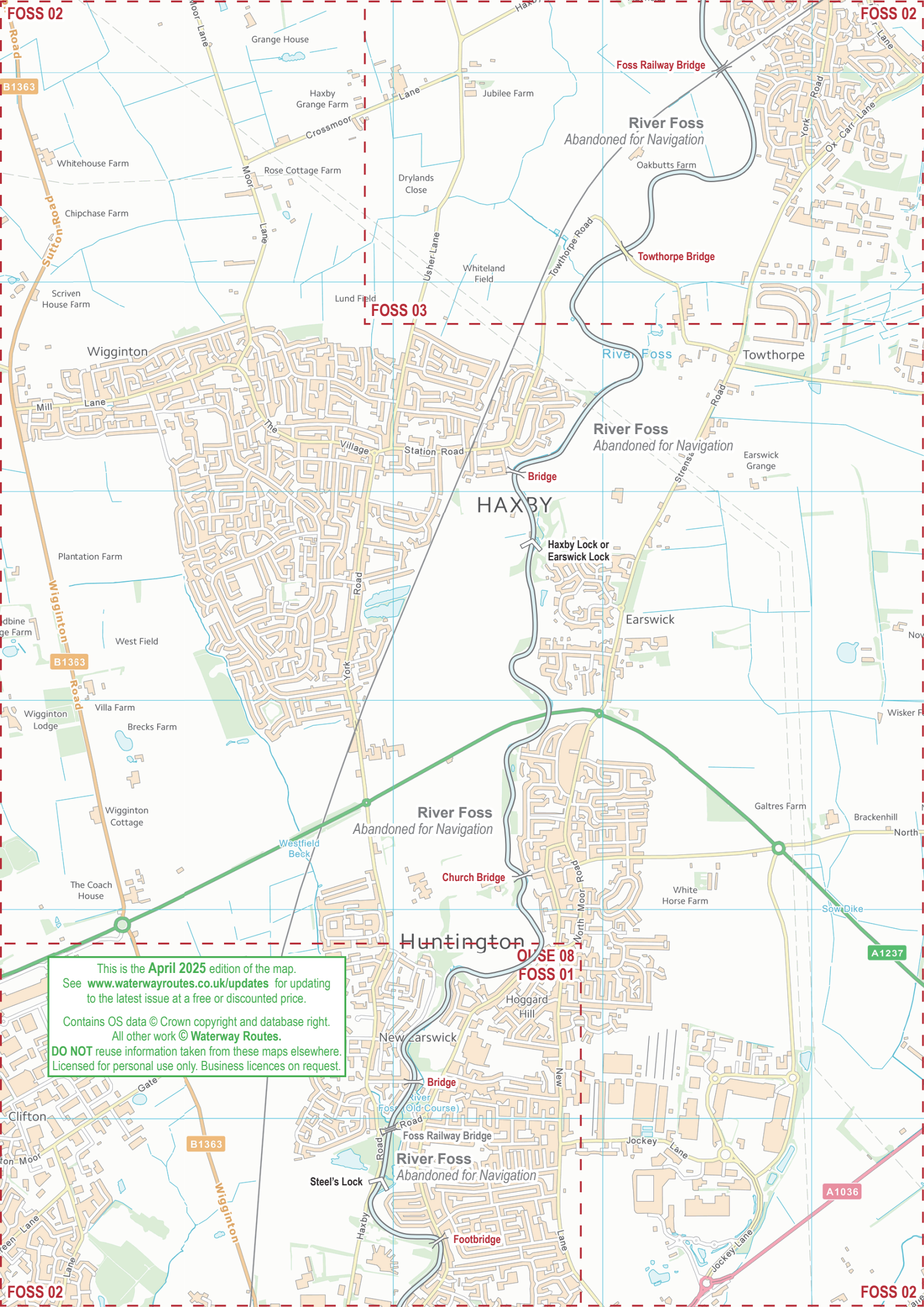


Notes

1. The information is believed to be correct at the time of publication but changes are frequently made on the waterways and you should check before relying on this information.
2. We do not update the maps for short term changes such as winter lock closures for maintenance.
3. The information is provides "as is" and the Information Provider excludes all representations, warranties, obligations, and liabilities in relation to the Information to the maximum extent permitted by law. The Information Provider is not liable for any errors or omissions in the Information and shall not be liable for any loss, injury or damage of any kind caused by its use.

Contains OS data © Crown copyright and database right.
All other work © **Waterway Routes**.
DO NOT reuse information taken from these maps elsewhere.
Licensed for personal use only. Business licences on request.

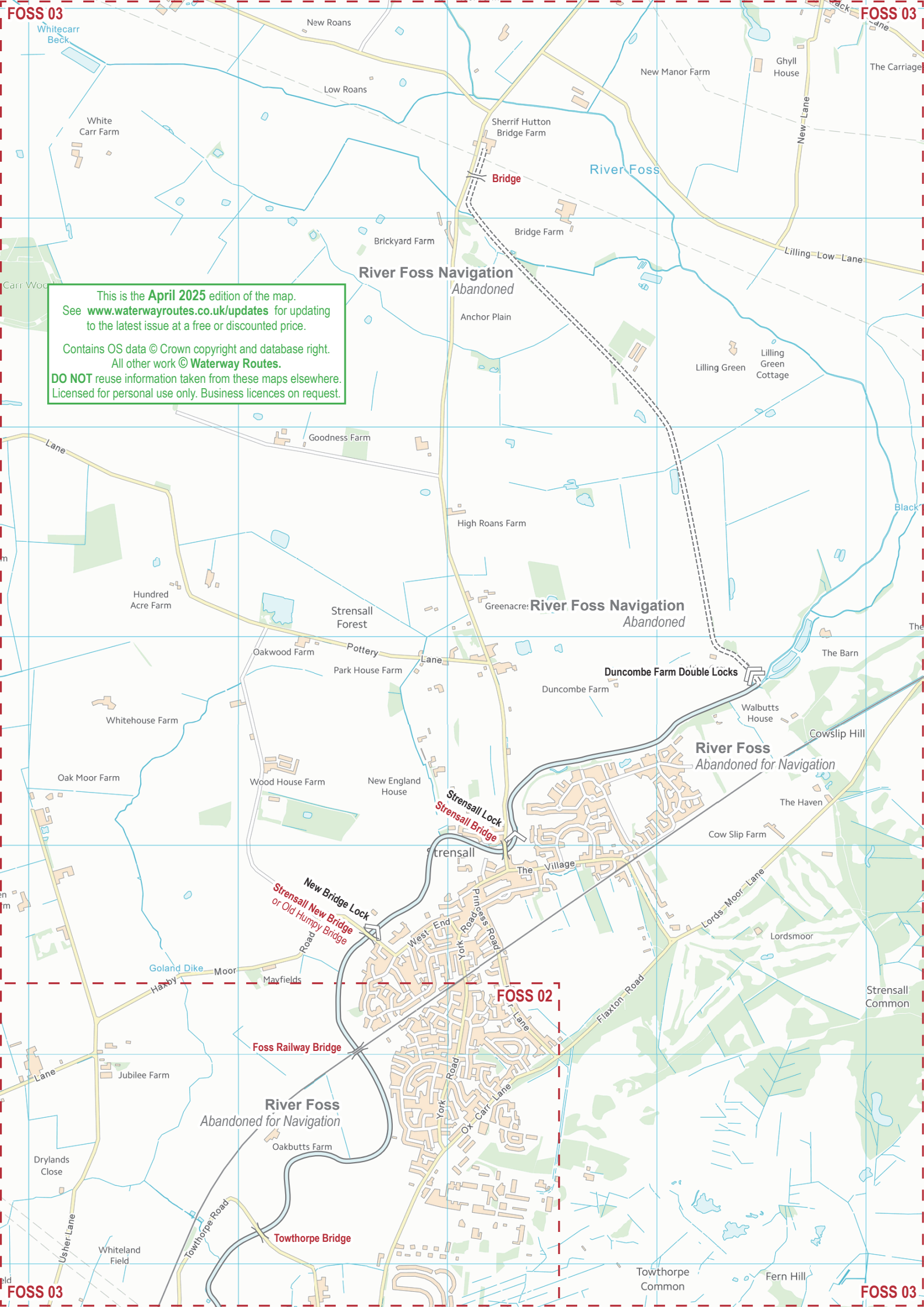




This is the **April 2025** edition of the map.
See www.waterwayroutes.co.uk/updates for updating
to the latest issue at a free or discounted price.

Contains OS data © Crown copyright and database right.
All other work © **Waterway Routes**.

DO NOT reuse information taken from these maps elsewhere.
Licensed for personal use only. Business licences on request.

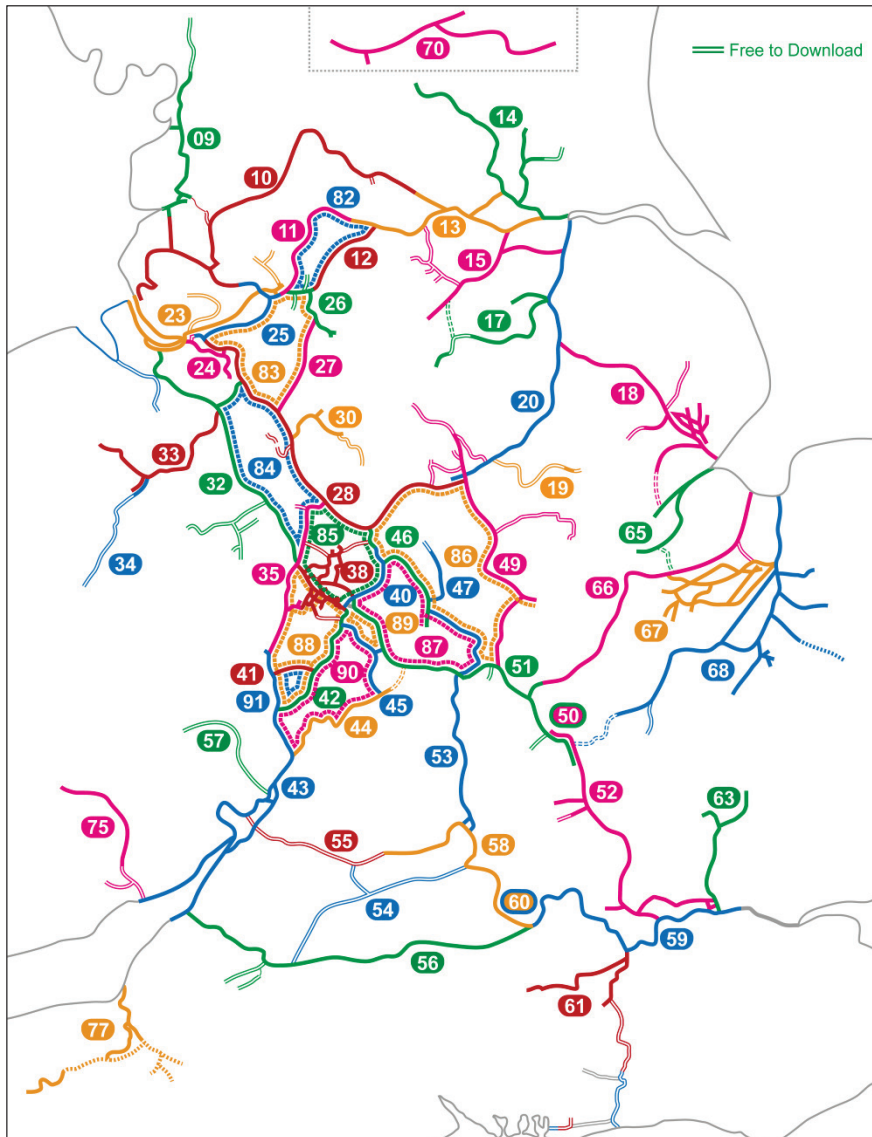


This is the **April 2025** edition of the map.
See www.waterwayroutes.co.uk/updates for updating
to the latest issue at a free or discounted price.

Contains OS data © Crown copyright and database right.
All other work © **Waterway Routes**.
DO NOT reuse information taken from these maps elsewhere.
Licensed for personal use only. Business licences on request.

Waterway Routes


Maps and DVDs covering the canals and rivers of Britain



Please Help

This map, and maps for over 50 restoration projects, are free to download. The cost of producing these free maps is covered by sales of Maps and DVDs for the open waterways.

Please consider making a purchase from my website to keep these maps free and support the restoration projects.



www.waterwayroutes.co.uk

Complete

01 England & Wales

Rings

- 82 South Pennine
- 83 Cheshire
- 84 Four Counties
- 85 Black Country
- 86 East Midlands
- 87 Warwickshire
- 88 Stourport
- 89 Birmingham Mini
- 90 Avon
- 91 Mid Worcestershire

Canals and Rivers

- 09 Lancaster
- 10 Leeds & Liverpool
- 11 Rochdale
- 12 Huddersfield
- 13 Aire & Calder and Calder & Hebble
- 14 River Ouse and Tributaries
- 15 Sheffield & South Yorkshire
- 17 Chesterfield
- 18 Fossdyke & Witham and Tributaries
- 19 Grantham
- 20 River Trent
- 23 Manchester Ship and River Mersey
- 24 River Weaver
- 25 Bridgewater
- 26 Ashton and Peak Forest
- 27 Macclesfield
- 28 Trent & Mersey
- 30 Caldon
- 31 Shrewsbury and Newport Canals
- 32 Shropshire Union
- 33 Liangollen
- 34 Montgomery
- 35 Staffs & Worcester
- 38 BCN
- 40 Birmingham & Fazeley
- 41 Droitwich
- 42 Worcester & Birmingham
- 43 River Severn and G&S
- 44 River Avon (Stratford)
- 45 Stratford upon Avon
- 46 Coventry
- 47 Ashby
- 49 Grand Union (Leicester)
- 50 Grand Union (All)
- 51 Grand Union (North)
- 52 Grand Union (South)
- 53 Oxford
- 54 Wilts & Berks
- 55 Cotswold
- 56 Kennet & Avon
- 57 Herefordshire & Gloucestershire
- 58 River Thames (Upper)
- 59 River Thames (Lower)
- 60 River Thames (All)
- 61 River Wey and Basingstoke
- 63 Lee & Stort Navigations
- 65 Rivers Welland, Glen and Fens Link
- 66 River Nene
- 67 Middle Level Navigations
- 68 River Great Ouse and Tributaries
- 70 Forth & Clyde and Union
- 75 Monmouth & Brecon
- 77 Bridgewater & Taunton and Grand Western

Waterway Information


| Waterway | Section | Maximum Length | Maximum Width | Speed Limit | Navigation Authority |
|------------|-------------------|-----------------|---------------|--------------------|----------------------|
| River Foss | Castle Mills Lock | 34.00m (111'7") | 6.00m (19'8") | 6.4 kph (4 mph) | City of York |

Navigation Authority

| | | |
|--------------|-------------------------------------------------------------|-------------------------------------------------------------------------------------------------------------------------------------------------------------------------------------------------------------------|
| City of York | City of York West Offices, Station Rise York, YO1 6GA | Phone: 01904 552 167 or 01904 553 305 Email: property.services@york.gov.uk Web: www.york.gov.uk/RiverFoss |
|--------------|-------------------------------------------------------------|-------------------------------------------------------------------------------------------------------------------------------------------------------------------------------------------------------------------|


DVDs

Look out for our great range of DVDs to provide more information for planning your journey.




Popular

Like a television programme following a cruise along the waterway



Bowcam

A forward facing camera, running all the time, and speeded up for a little fun.



Combined

Both Popular and Bowcam in one box saving money on the DVDs (and the postage)

See the whole range on our website at www.waterwayroutes.co.uk

WATER

| | |
|--|----------------------------------------------|
| | Navigable - Tidal |
| | Navigable - River |
| | Navigable - Canal |
| | Navigable - Canal in Tunnel |
| | Un-navigable - Abandoned - Dry |
| | Un-navigable - Abandoned - Wet |
| | Un-navigable - Abandoned - Tunnel |
| | Un-navigable - Restoration Proposed - Dry |
| | Un-navigable - Restoration Proposed - Wet |
| | Un-navigable - Restoration Proposed - Tunnel |
| | Un-navigable - Proposed New - Dry |
| | Un-navigable - Proposed New - Wet |
| | Un-navigable - Proposed New - Tunnel |

TOWPATH

| | |
|--|--------------------------------------------------------------------|
| | Walkable Towpath (alongside waterway) |
| | Walkable Towpath in Tunnel |
| | Walkable Other Path (where no towpath) |
| | Walkable Linking Path (elsewhere) |
| | Cyclable Towpath (alongside waterway) |
| | Cyclable Towpath in Tunnel |
| | Cyclable Other Path (where no towpath) |
| | Cyclable Linking Path (elsewhere) |
| | Un-walkable Towpath - Abandoned |
| | Un-walkable Towpath in Tunnel - Abandoned |
| | Un-walkable Towpath - Restoration Proposed |
| | Un-walkable Towpath in Tunnel - Restoration Proposed |
| | Un-walkable Towpath - Proposed New or Under Construction |
| | Un-walkable Towpath in Tunnel - Proposed New or Under Construction |

LOCKS etc.

| | |
|--|--------------------------------------------------------------------|
| | Navigable Lock (H means handspike required, L means lengthened) |
| | Navigable Lock (circle indicates control side) |
| | Navigable Lock (with tail bridge) |
| | Navigable Lock (paired) |
| | Navigable Lock (staircase) |
| | Un-navigable Lock - Abandoned |
| | Un-navigable Lock - Restoration Proposed |
| | Un-navigable Lock - Proposed New |
| | Guillotine Gate (on detailed insets) |
| | Guillotine Gate (circle indicates control side on detailed insets) |
| | Weir |
| | Inclined Plane - Abandoned |

BRIDGES etc.

| | |
|--|-----------------------|
| | Bridge - Existing |
| | Bridge - Removed |
| | Bridge - Proposed New |
| | Bridge - Towpath |
| | Pipe Bridge |
| | Tunnel |
| | Aqueduct |
| | Building (over canal) |

OTHER

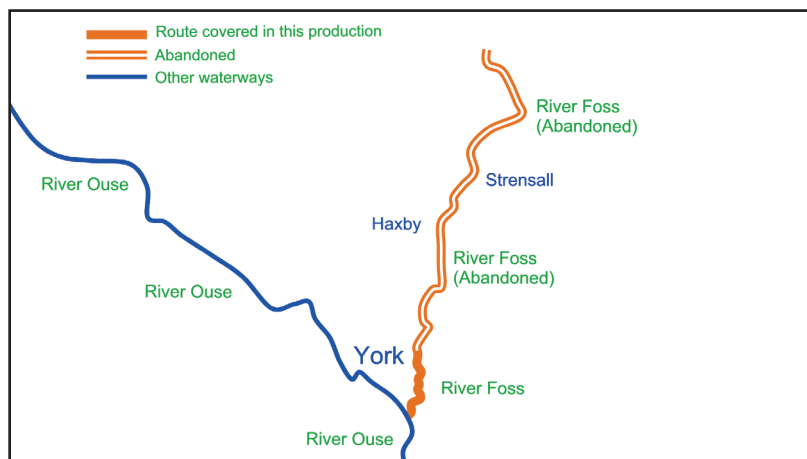
| | |
|--|---------------------------------------------------|
| | Ferry Wires (may require lowering for navigation) |
| | Access Point (to towpath) |
| | Point of Interest |

NOTES

- It is the colour of the symbol (not the text) which identifies Existing (black) / Abandoned (grey) / New (red)
- Services at Boatyards and Marinas will usually require payment. They may be discounted or free for residents and some may only be available to residents. Contact them for details.
- The number of hours cruising time cannot be precise and should only be used for an indication of journey time. No allowance is made for queuing for locks, which may happen, especially in the summer. No allowance is made for stops for water, shopping, meals, etc. Travelling upstream on a river or the Llangollen Canal will be slower, while travelling downstream may be a little quicker.

SYMBOLS

| | |
|--|---------------------------------------------------------------------------------------------------------------------------------------------------------------------------------------------------------------------------------------------------------------------------------------------------------------------------------------------------------------------------------------------------------|
| | Winding Point (full length for navigation unless marked) |
| | No Winding / No Acute Angle Turn (use next winding point and return) |
| | Boatyard or Marina - Business |
| | Boatyard or Marina - Trust / Society |
| | Chandlery |
| | Diesel |
| | Elsan Emptying |
| | Gas - Calor |
| | Gas - Not Calor |
| | Hire Base - Weekly / Weekend |
| | Hire Base - Day |
| | Pump Out |
| | Refuse Disposal |
| | Recycling Point |
| | Shower |
| | Toilet |
| | Water |
| | Information (see message box) |
| | Navigation Advice (see message box) |
| | Navigation Advice (see symbol text) |
| | Mooring - Signed - Maximum 14 days |
| | Mooring - Maximum days as specified |
| | Mooring - Maximum hours as specified |
| | Mooring Area Limits (see message box) |
| | Mooring in designated Mooring Area - Maximum days in summer (winter in brackets) |
| | Mooring designated for disabled boaters |
| | Mooring with payment required |
| | Mooring for patrons (of pub, restaurant etc.) |
| | Mooring Overnight Only |
| | Mooring only with lock keeper's permission |
| | Mooring for members of Friends of the River Nene only (on River Nene) |
| | Mooring for members of Great Ouse Boating Association only (on River Great Ouse and tributaries) |
| | Mooring - Unsigned but appears suitable - Maximum 14 days |
| | Mooring - Unsigned but appears suitable - Maximum time as specified |
| | Speed Limit (miles per hour and kilometres per hour) applicable to side of sign shown |
| | Information based on a zero point (which is usually at one end of the waterway) K = Kilometres from the zero point M = Miles from the zero point L = Number of Locks from zero point B = Number of Bridges which are moveable (lift, swing etc.) from zero point (normally left closed and low enough to require opening for a narrow boat) H = Number of hours cruising from zero point |
| | Scale: Light blue Ordnance Survey grid lines are 1km squares (approximately 2/3 mile) |



Paul Balmer

trading as

WATERWAY ROUTES

10 Bude Close
Nailsea
Bristol
BS48 2FQ

Phone: 07961 701 702

Email: info@waterwayroutes.co.uk

Web: www.waterwayroutes.co.uk