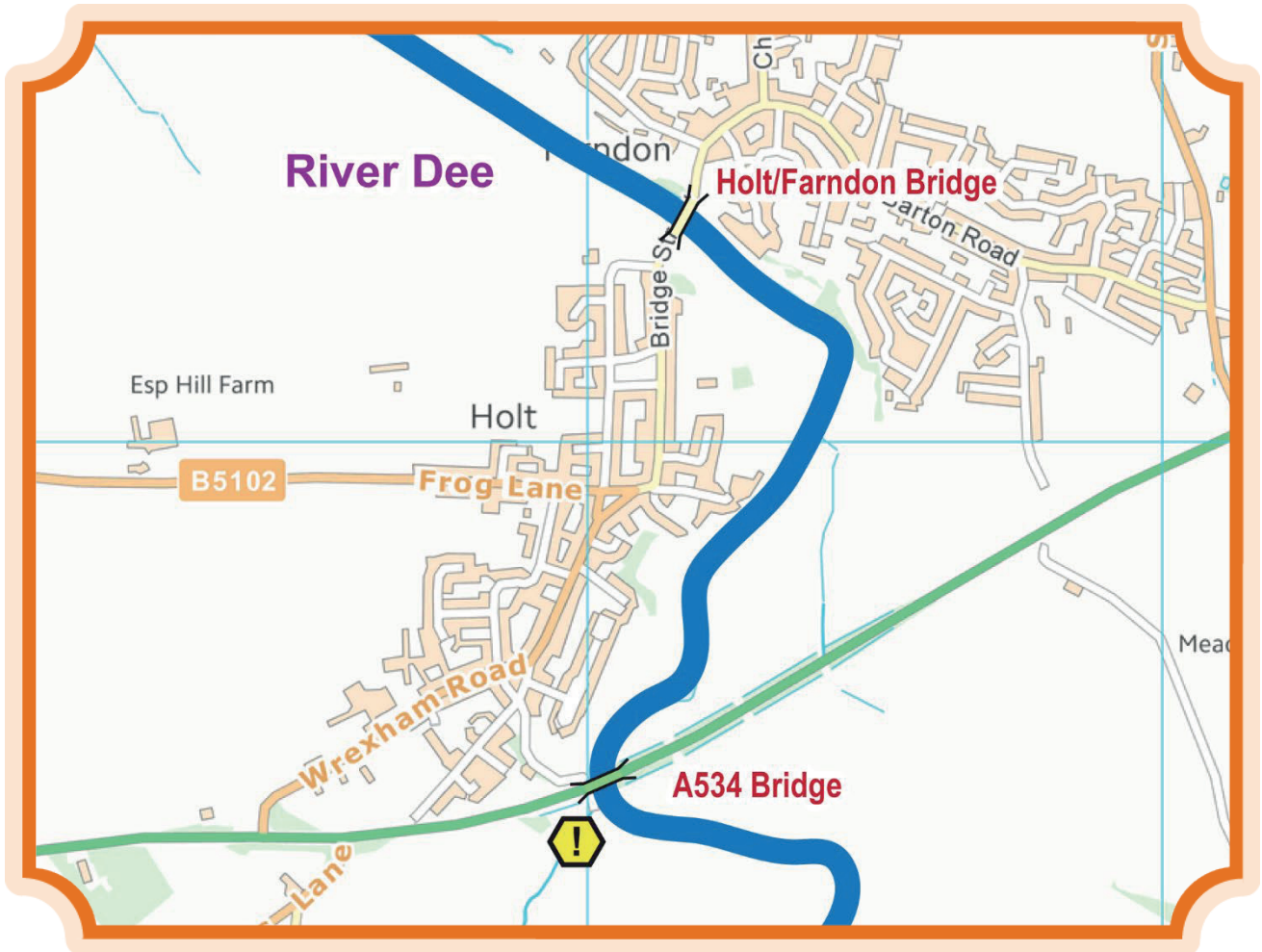




# WATERWAY ROUTES



## Cruising Map

of the

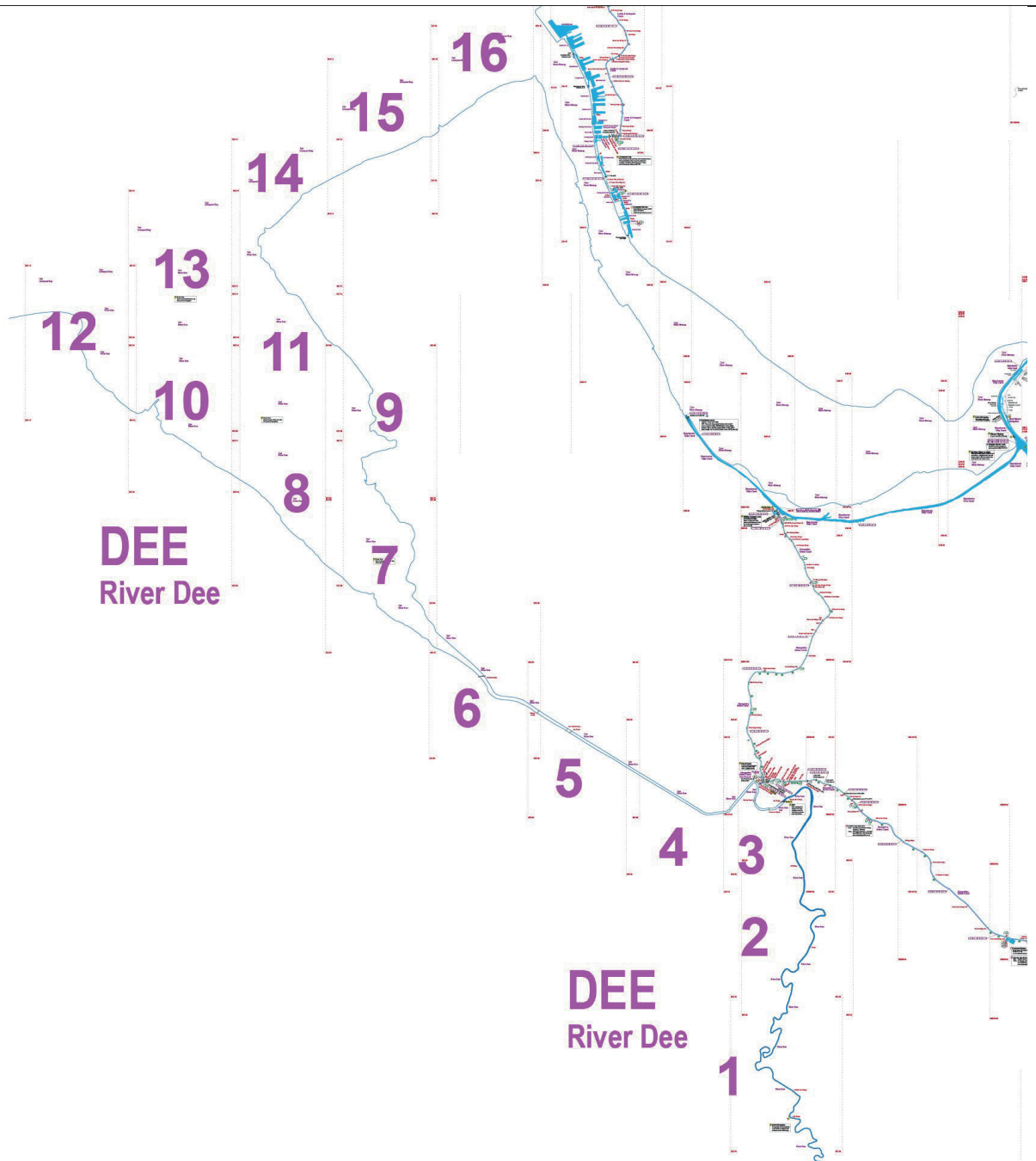
## River Dee

including

Tidal River Dee

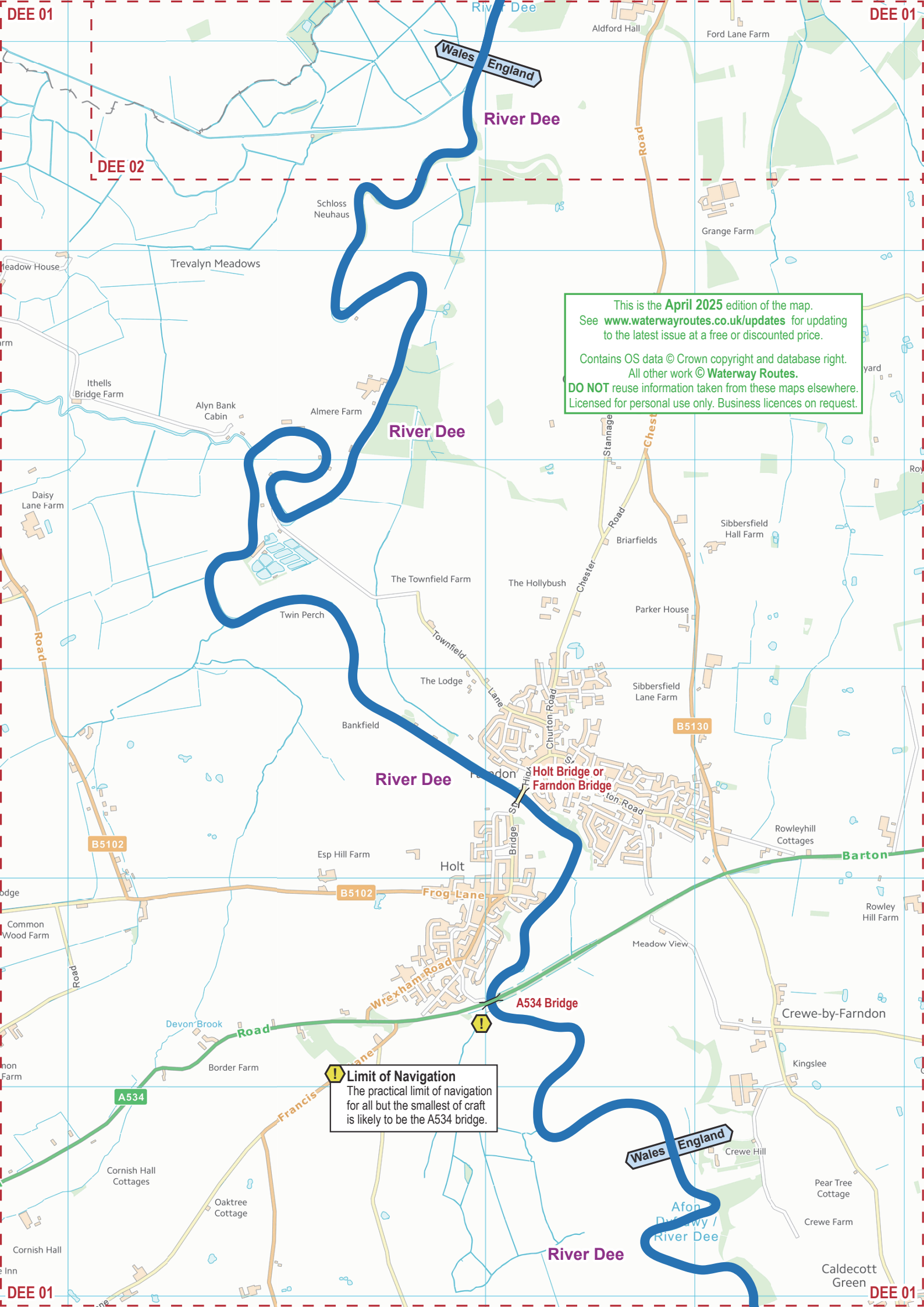
Non-Tidal River Dee

Dee Branch of Shropshire Union Canal



## Notes

1. The information is believed to be correct at the time of publication but changes are frequently made on the waterways and you should check before relying on this information.
2. We do not update the maps for short term changes such as winter lock closures for maintenance.
3. The information is provides “as is” and the Information Provider excludes all representations, warranties, obligations, and liabilities in relation to the Information to the maximum extent permitted by law. The Information Provider is not liable for any errors or omissions in the Information and shall not be liable for any loss, injury or damage of any kind caused by its use.

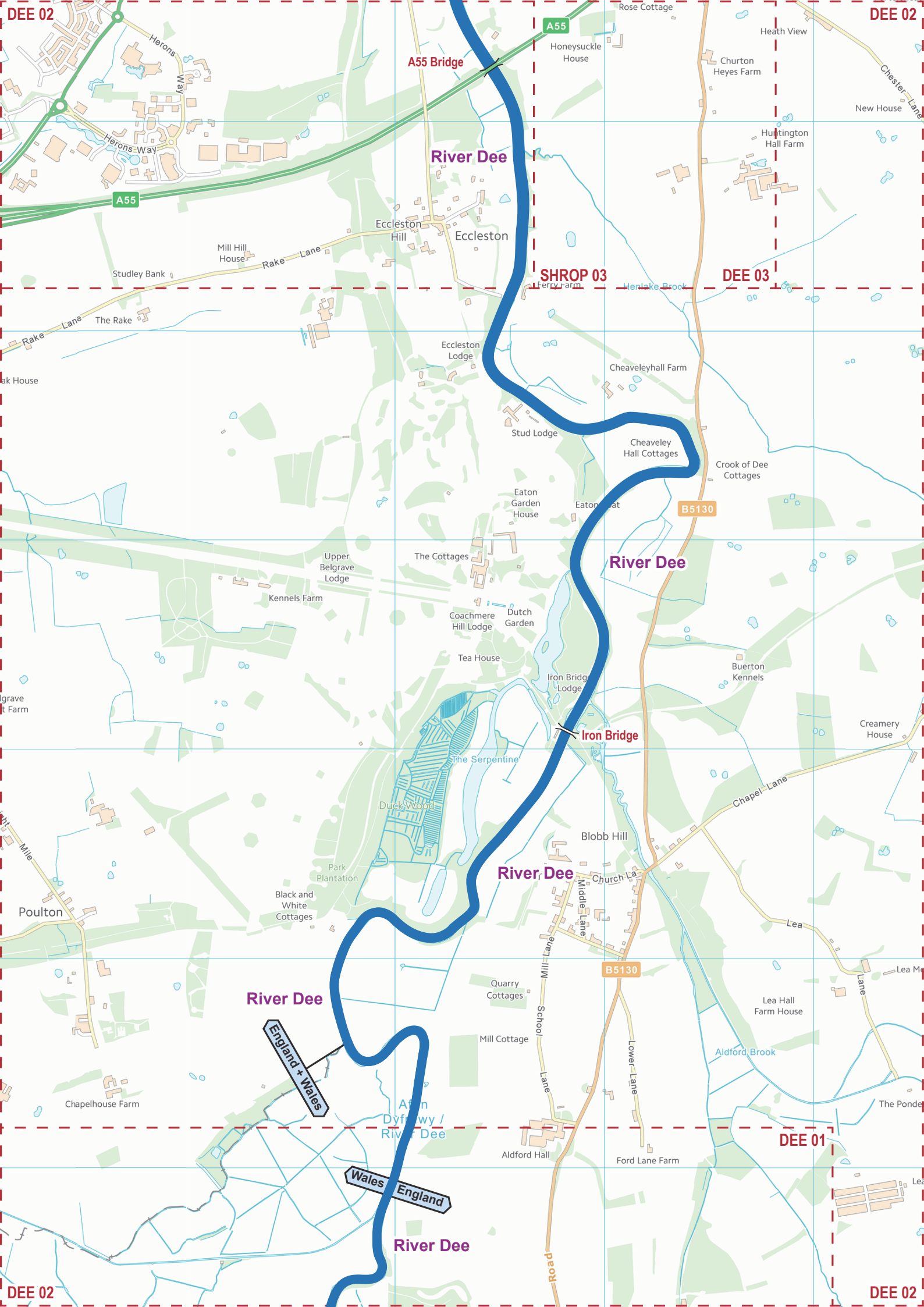


This is the **April 2025** edition of the map. See [www.waterwayroutes.co.uk/updates](http://www.waterwayroutes.co.uk/updates) for updating to the latest issue at a free or discounted price.

Contains OS data © Crown copyright and database right. All other work © **Waterway Routes**. **DO NOT** reuse information taken from these maps elsewhere. Licensed for personal use only. Business licences on request.

**! Limit of Navigation**  
The practical limit of navigation for all but the smallest of craft is likely to be the A534 bridge.





A55 Bridge

River Dee

SHROP 03

DEE 03

River Dee

Iron Bridge

River Dee

River Dee

England + Wales

Wales England

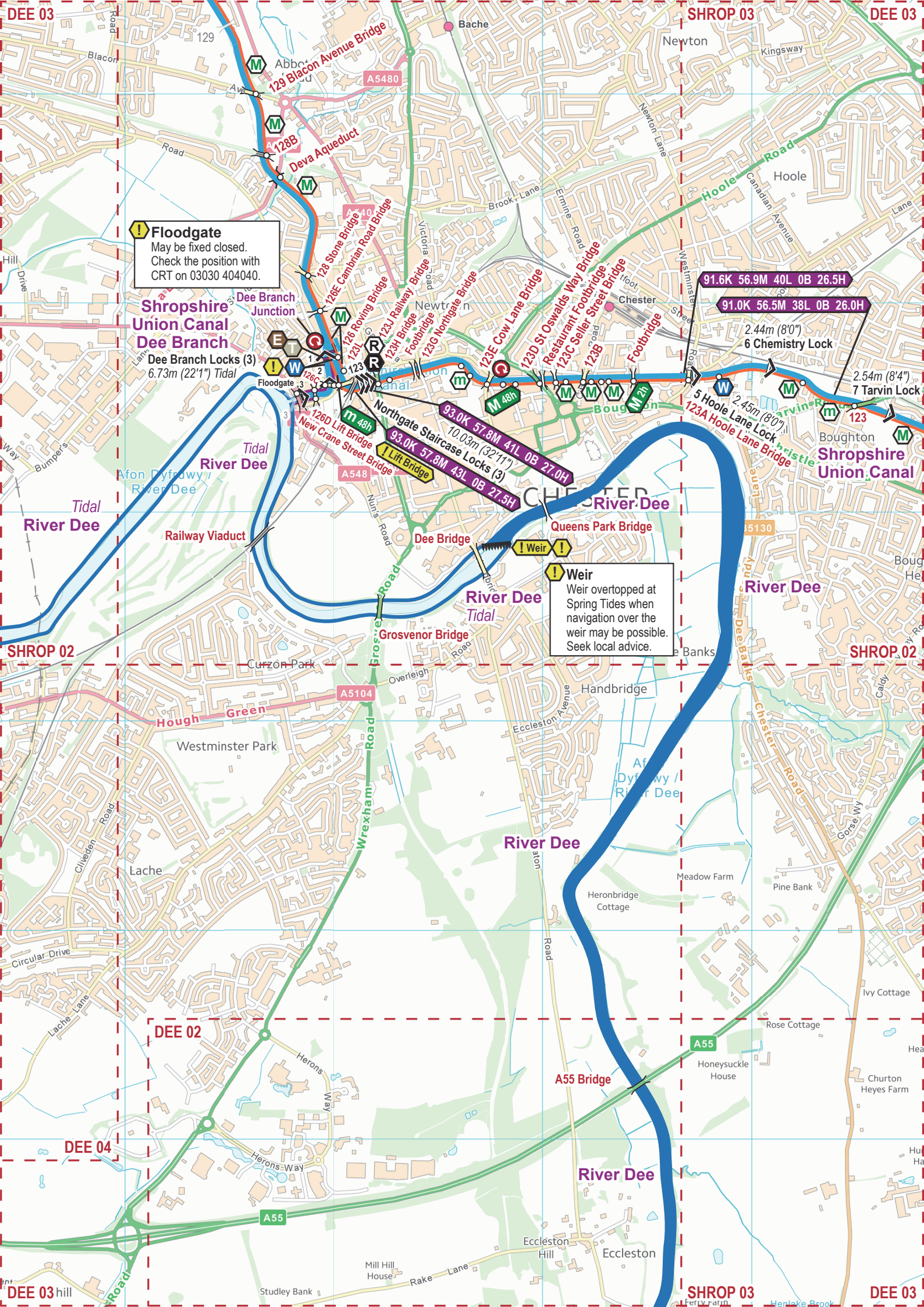
River Dee

DEE 01

DEE 02

DEE 02





**Floodgate**  
 May be fixed closed.  
 Check the position with  
 CRT on 03030 404040.

**Weir**  
 Weir overtopped at  
 Spring Tides when  
 navigation over the  
 weir may be possible.  
 Seek local advice.

**Shropshire Union Canal  
 Dee Branch**  
 Dee Branch Locks (3)  
 6.73m (22'1") Tidal

91.6K 56.9M 40L 0B 26.5H

91.0K 56.5M 38L 0B 26.0H

2.44m (8'0")  
 6 Chemistry Lock

2.54m (8'4")  
 7 Tarvin Lock

10.03m (32'7")  
 93.0K 57.8M 41L 0B 27.0H

93.0K 57.8M 43L 0B 27.5H

2.45m (8'0")  
 5 Hoole Lane Lock

123A Hoole Lane Bridge

Dee Branch Junction

Floodgate 3

Tidal River Dee

Railway Viaduct

Tidal River Dee

River Dee

River Dee

River Dee

River Dee

River Dee

River Dee

River Dee

River Dee

River Dee

River Dee

River Dee

River Dee

River Dee

River Dee

River Dee

River Dee

River Dee

River Dee

River Dee

Dee Branch Locks (3)

6.73m (22'1") Tidal

Floodgate 3

126D Lift Bridge

New Crane Street Bridge

126D Lift Bridge

126D Lift Bridge

126D Lift Bridge

126D Lift Bridge

126D Lift Bridge

126D Lift Bridge

126D Lift Bridge

126D Lift Bridge

126D Lift Bridge

126D Lift Bridge

126D Lift Bridge

126D Lift Bridge

126D Lift Bridge

126D Lift Bridge

126D Lift Bridge

126D Lift Bridge

126D Lift Bridge

126D Lift Bridge

126D Lift Bridge

126D Lift Bridge

126D Lift Bridge





Tidal River Dee

Tidal River Dee

Tidal River Dee

Sealand

Blacon

Saltney

Bretton

DEE 04

DEE 04

DEE 03

DEE 05

SHROP 02

DEE 04

DEE 04

B5129

A5104

A55

Footbridge

Saltney Ferry Road

High Street

Chester Road

17 19 21

Deeside Cottages

Deeside House

Old Farm Cottages

Wood Farmhouse

Wood Cottages

Yew Tree Farm

Birchen Fields Farm

Wash Hall Farm

Thornleigh Park Farm

Point Farm House

Ferry Lane Farm

Bee's Cottages

Fir Tree Farm

Cop House Farm

Ferry House

Well House Farm

Hope's Place Farm

Bretton Hall Cottages

Bretton Hall Farm

Bretton Hall

Balderton Brook

Glyne Cottage

Bretton Lane

Bretton Lane

Sandy Lane

Park Avenue

Green Lane

Green Lane

Green Lane

Green Lane

Green Lane

Green Lane

Green Lane

Green Lane

Saxon Way

Shelley

Saughall

Avenue

Point Road

Clifton Road

Gorse Hill Drive

Southern Way

Bumper's

Wash Hall Farm

Point Farm House

Ferry Lane Farm

Bee's Cottages

Fir Tree Farm

Ferry House

Well House Farm

Hope's Place Farm

Bretton Hall Cottages

Bretton Hall Farm

Bretton Hall

Sandy Lane

Park Avenue

Green Lane

Green Lane

Green Lane

Green Lane

Green Lane

Green Lane

Green Lane

Green Lane



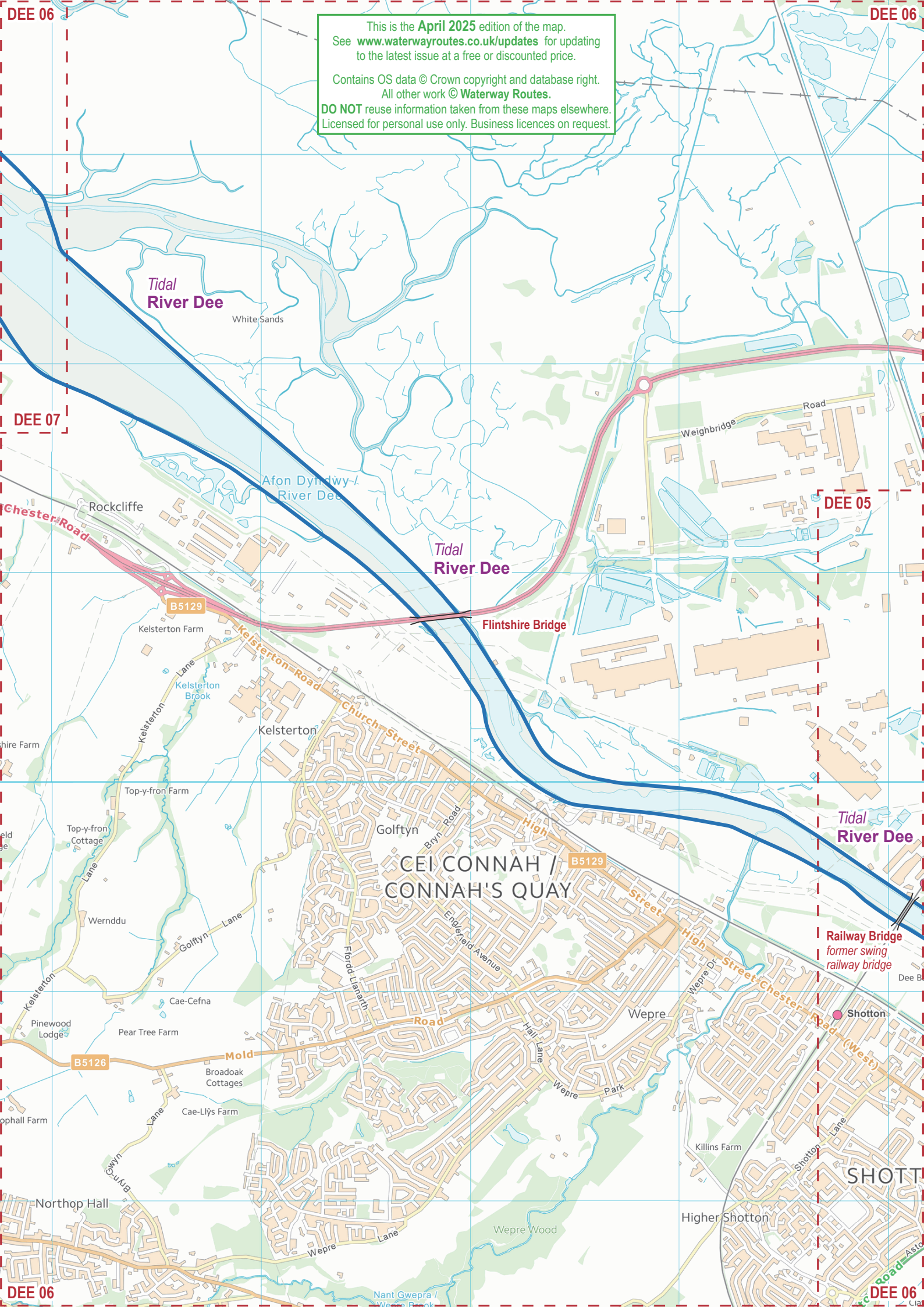




This is the **April 2025** edition of the map.  
See [www.waterwayroutes.co.uk/updates](http://www.waterwayroutes.co.uk/updates) for updating to the latest issue at a free or discounted price.

Contains OS data © Crown copyright and database right.  
All other work © **Waterway Routes**.

**DO NOT** reuse information taken from these maps elsewhere.  
Licensed for personal use only. Business licences on request.



Tidal River Dee

White Sands

Afon Dyndwy-l-River Dee

Tidal River Dee

Flintshire Bridge

CEI CONNAH /  
CONNAH'S QUAY

Tidal River Dee

Railway Bridge  
former swing  
railway bridge

SHOTT

DEE 06

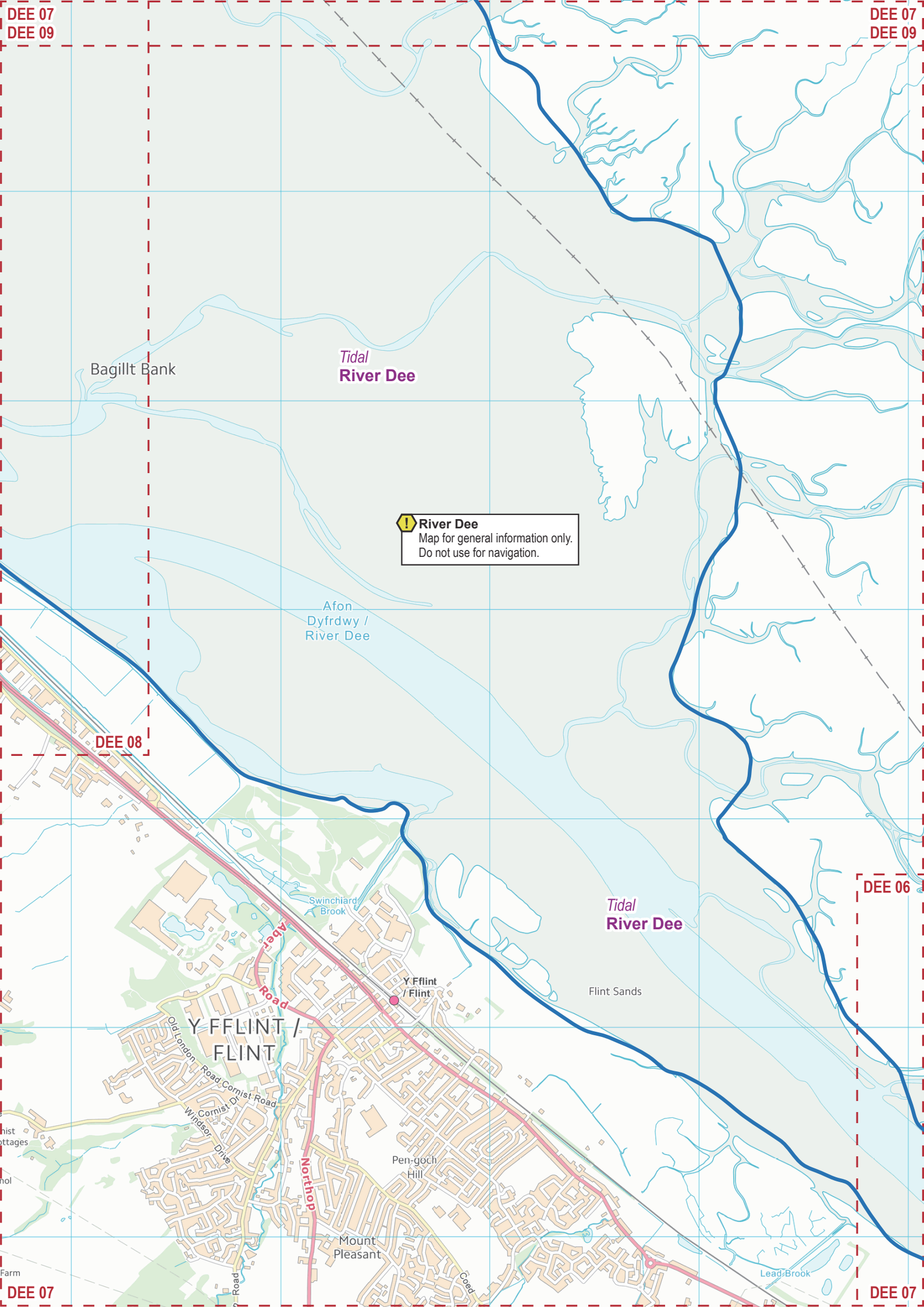
DEE 07

DEE 05

DEE 06

DEE 06





Bagillt Bank

Tidal  
River Dee

**!** River Dee  
Map for general information only.  
Do not use for navigation.

Afon  
Dyfrdwy /  
River Dee

DEE 08

DEE 06

Tidal  
River Dee

Flint Sands

Y FFLINT /  
FLINT

Y Fflint  
/ Flint

Pen-goch  
Hill

Mount  
Pleasant

Lead Brook



Tidal River Dee

Bug Spit

Holywell Bank

Tidal River Dee

DEE 07  
DEE 09

Bagillt B

DEE 10

DEE 08

DEE 08

DEE 11

DEE 11

DEE 08

DEE 08

Styn Road

Pen-y-maes

Pen-Y-Maes Road

Victoria Dove House

Pen-yr-allt

Milwr

Coetia-Llwyd

The Old Curates House

Maes-Glas / Greenfield

B5121

Holywell Stream

Abbey Smallholding

Bagillt Hall Farm

Pen-Y-Maes

Victoria Dove House

Pen-yr-allt

Milwr

Coetia-Llwyd

The Old Curates House

Bagillt Hall Farm

Pen-Y-Maes

Victoria Dove House

Pen-yr-allt

Milwr

Coetia-Llwyd

The Old Curates House

Whelston

Garreg Lydan

The Threshing Barn

Tina White Cottage

Old Bagillt Road

Ffordd-y-Dre

Tyn-y-Pistyll

Walwen

A548

New Brighton

Whelston

Garreg Lydan

The Threshing Barn

Tina White Cottage

Old Bagillt Road

Ffordd-y-Dre

Tyn-y-Pistyll

Pentre-bach

Nant Coetia-tail

Old Bagillt Road

Hen-Efail

Gadlys

Tyn-y-Pistyll

A548

New Brighton

Whelston

Garreg Lydan

The Threshing Barn

Tina White Cottage

Old Bagillt Road

Ffordd-y-Dre

Tyn-y-Pistyll

Gadlys

Tyn-y-Pistyll

Pentre-bach

Nant Coetia-tail

Old Bagillt Road

Hen-Efail

Gadlys

Tyn-y-Pistyll

Tyn-y-Pistyll

Bagillt Street

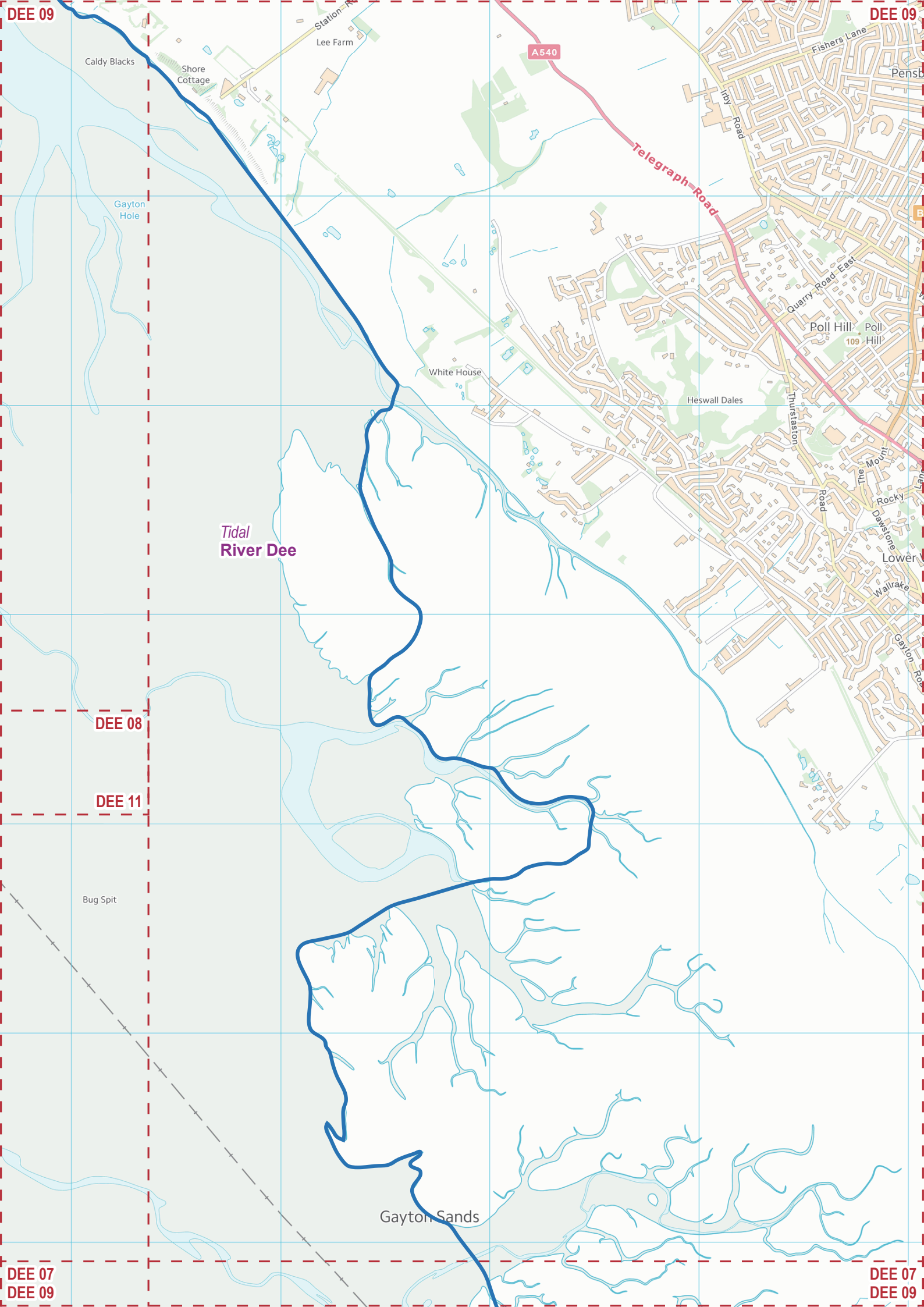
Bagillt Street

Bryn Merllyn

Bryn Merllyn

Bryn Merllyn





DEE 09

DEE 09

Tidal River Dee

DEE 08

DEE 11

DEE 07  
DEE 09

DEE 07  
DEE 09



Wild Road

Tidal River Dee

Salisbury Middle

Tidal River Dee

Rhewl-Mostyn

Mostyn

Maes Pennant

Glan-y-don

Gwibnant

Llanerch-y-môr

A548

Nant-y-Bi

Nant Sir Rôger

Coach House

Downing Cottage

Nant-y-Bi

Caech Cottage

Seafield Cottage

Bryn Teg

Kennels Farm

Mertyn-Crewe

Llwyn-lfor-ucha

Isglan Farm

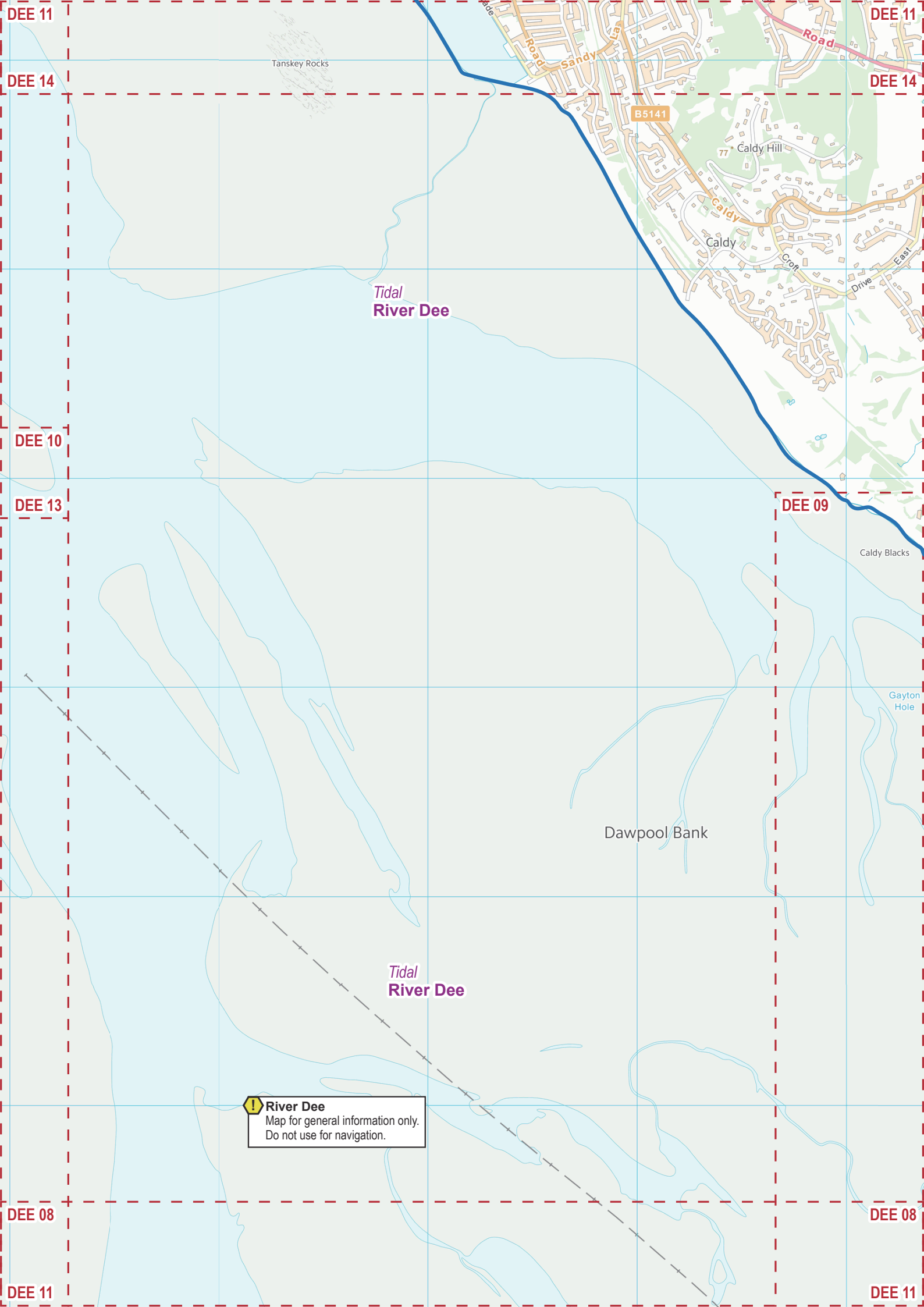
Coed Mawr Farm


Pentre

Stokyn Dingle

The Lodge

M35



 **River Dee**  
Map for general information only.  
Do not use for navigation.



This is the **April 2025** edition of the map.  
 See [www.waterwayroutes.co.uk/updates](http://www.waterwayroutes.co.uk/updates) for updating to the latest issue at a free or discounted price.  
 Contains OS data © Crown copyright and database right.  
 All other work © **Waterway Routes**.  
**DO NOT** reuse information taken from these maps elsewhere.  
 Licensed for personal use only. Business licences on request.

Tidal Liverpool Bay

Tidal Liverpool Bay

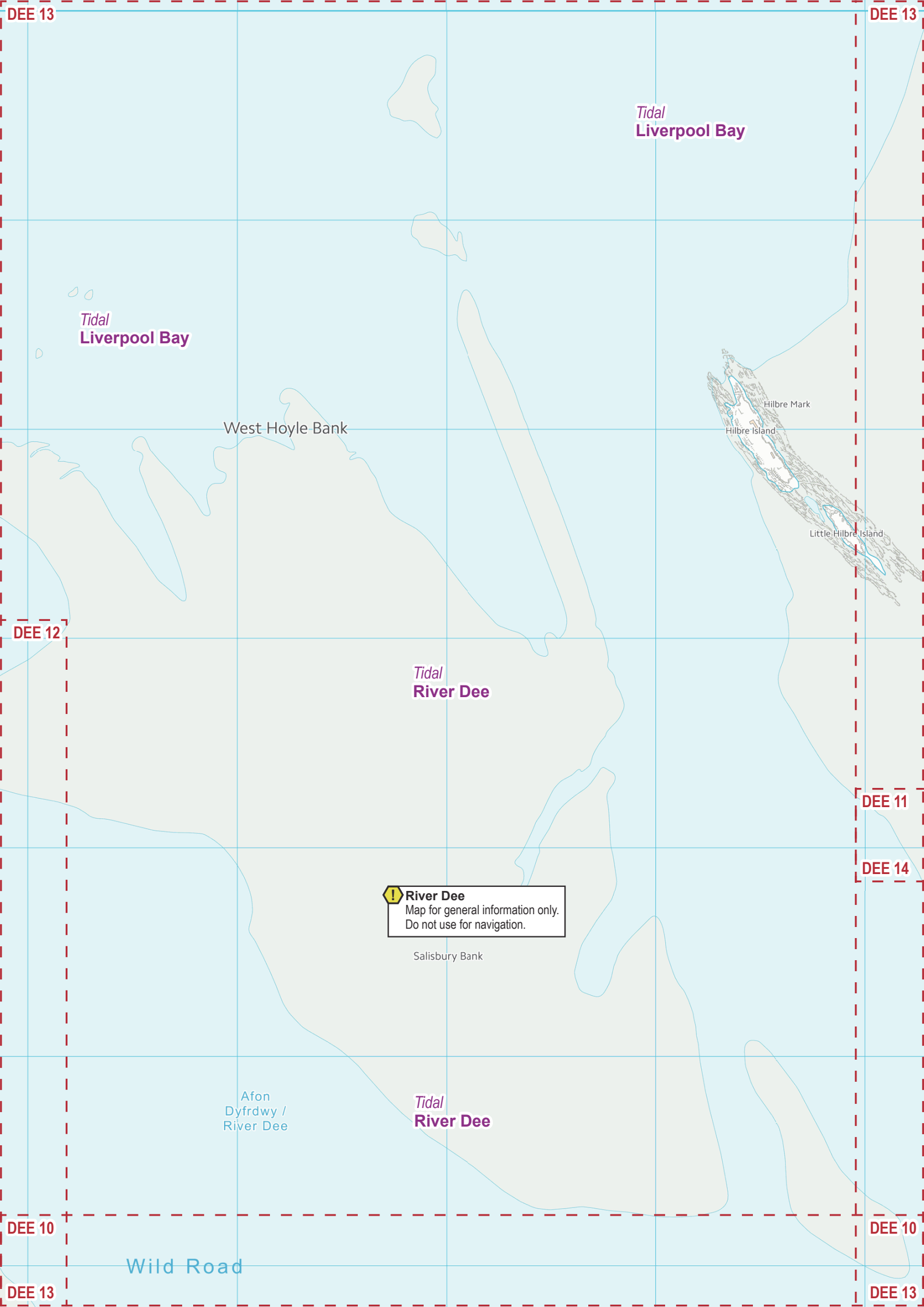
Tidal River Dee

Tidal River Dee

DEE 10

DEE 13





Tidal  
Liverpool Bay

Tidal  
Liverpool Bay

West Hoyle Bank

Hilbre Mark

Hilbre Island


Little Hilbre Island

DEE 12

Tidal  
River Dee

DEE 11

DEE 14

 **River Dee**  
Map for general information only.  
Do not use for navigation.

Salisbury Bank

Afon  
Dyfrdwy /  
River Dee

Tidal  
River Dee

Wild Road

DEE 10

DEE 10

DEE 13

DEE 13



DEE 14

DEE 14

Tidal  
Liverpool Bay

East Hoyle Bank

Tidal  
Liverpool Bay

DEE 13

HOYLAKE

DEE 15

Tidal  
River Dee

WEST KIRBY

A540

B5192

Lime Wharf

Little Eye

Dee Lane

Grange Road

Black Horse Hill

South Parade

Baths Road

Grange Hill

Grange

Newton

Marine Lake

Village Road

Grammar

School Lane

DEE 11

DEE 11

DEE 14

DEE 14

Tansky Rocks

Sandy Lane

Road

DEE 14



Tidal  
Liverpool Bay

North Bank

Tidal  
Liverpool Bay

Mockbeggar  
Wharf or  
Wallasey Beach

DEE 14



DEE 16

This is the **April 2025** edition of the map.  
 See [www.waterwayroutes.co.uk/updates](http://www.waterwayroutes.co.uk/updates) for updating to the latest issue at a free or discounted price.

Contains OS data © Crown copyright and database right.  
 All other work © **Waterway Routes**.

**DO NOT** reuse information taken from these maps elsewhere.  
 Licensed for personal use only. Business licences on request.

*Tidal*  
**Liverpool Bay**

*Tidal*  
**Liverpool Bay**

Bank

Great Burbo Bank

Rock Channel

Marine Lake

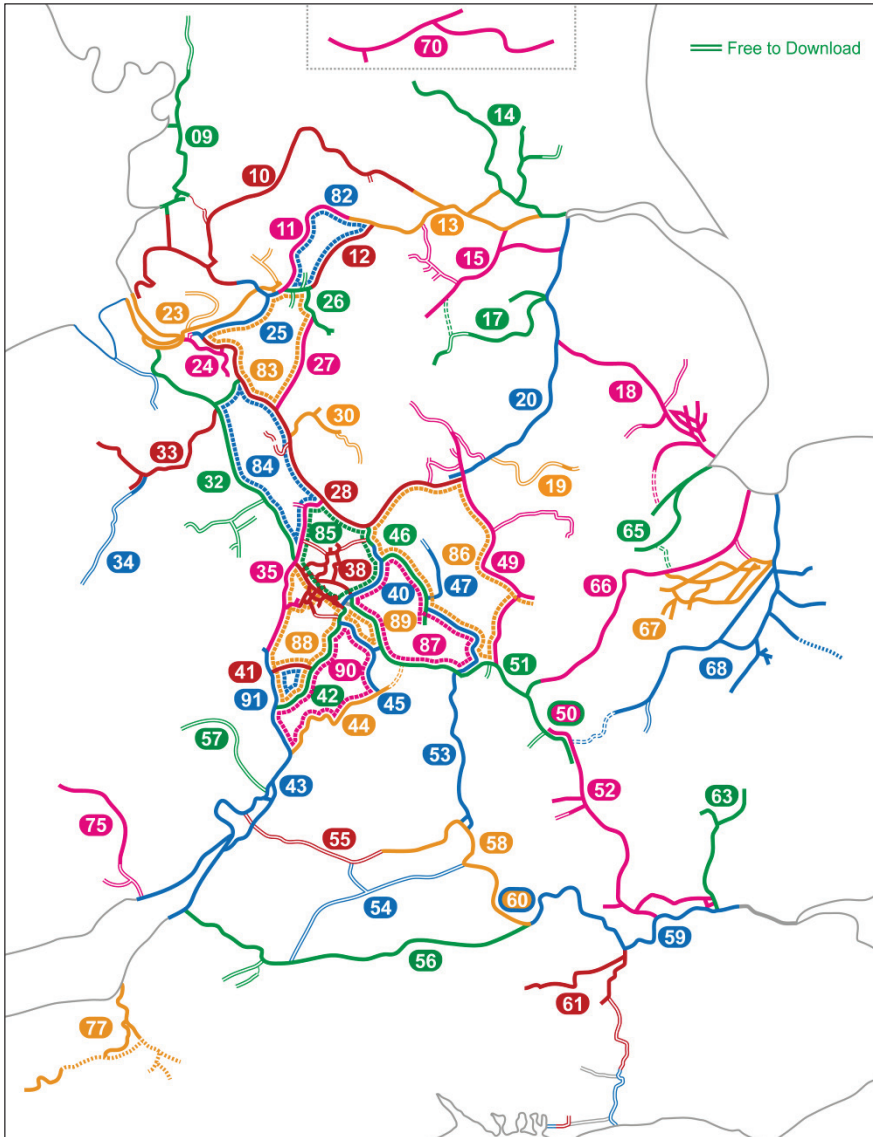


MSC 01



# Waterway Routes

Maps and DVDs covering the canals and rivers of Britain



<b>Complete</b>
<b>01 England &amp; Wales</b>
<b>Rings</b>
<ul style="list-style-type: none"> <li>82 South Pennine</li> <li>83 Cheshire</li> <li>84 Four Counties</li> <li>85 Black Country</li> <li>86 East Midlands</li> <li>87 Warwickshire</li> <li>88 Stourport</li> <li>89 Birmingham Mini</li> <li>90 Avon</li> <li>91 Mid Worcestershire</li> </ul>
<b>Canals and Rivers</b>
<ul style="list-style-type: none"> <li>09 Lancaster</li> <li>10 Leeds &amp; Liverpool</li> <li>11 Rochdale</li> <li>12 Huddersfield</li> <li>13 Aire &amp; Calder and Calder &amp; Hebble</li> <li>14 River Ouse and Tributaries</li> <li>15 Sheffield &amp; South Yorkshire</li> <li>17 Chesterfield</li> <li>18 Fossdyke &amp; Witham and Tributaries</li> <li>19 Grantham</li> <li>20 River Trent</li> <li>23 Manchester Ship and River Mersey</li> <li>24 River Weaver</li> <li>25 Bridgewater</li> <li>26 Ashton and Peak Forest</li> <li>27 Macclesfield</li> <li>28 Trent &amp; Mersey</li> <li>30 Caldon</li> <li>31 Shrewsbury and Newport Canals</li> <li>32 Shropshire Union</li> <li>33 Llangollen</li> <li>34 Montgomery</li> <li>35 Staffs &amp; Worcester</li> <li>38 BCN</li> <li>40 Birmingham &amp; Fazeley</li> <li>41 Droitwich</li> <li>42 Worcester &amp; Birmingham</li> <li>43 River Severn and G&amp;S</li> <li>44 River Avon (Stratford)</li> <li>45 Stratford upon Avon</li> <li>46 Coventry</li> <li>47 Ashby</li> <li>49 Grand Union (Leicester)</li> <li>50 Grand Union (All)</li> <li>51 Grand Union (North)</li> <li>52 Grand Union (South)</li> <li>53 Oxford</li> <li>54 Wilts &amp; Berks</li> <li>55 Cotswold</li> <li>56 Kennet &amp; Avon</li> <li>57 Herefordshire &amp; Gloucestershire</li> <li>58 River Thames (Upper)</li> <li>59 River Thames (Lower)</li> <li>60 River Thames (All)</li> <li>61 River Wey and Basingstoke</li> <li>63 Lee &amp; Stort Navigations</li> <li>65 Rivers Welland, Glen and Fens Link</li> <li>66 River Nene</li> <li>67 Middle Level Navigations</li> <li>68 River Great Ouse and Tributaries</li> <li>70 Forth &amp; Clyde and Union</li> <li>75 Monmouth &amp; Brecon</li> <li>77 Bridgewater &amp; Taunton and Grand Western</li> </ul>

## Please Help

This map, and maps for over 50 restoration projects, are free to download. The cost of producing these free maps is covered by sales of Maps and DVDs for the open waterways.

Please consider making a purchase from my website to keep these maps free and support the restoration projects.



[www.waterwayroutes.co.uk](http://www.waterwayroutes.co.uk)

## Waterway Information

Please check with the navigation authority before relying on this information.

Waterway	Section	Maximum Length	Maximum Width	Speed Limit	Navigation Authority
River Dee	Farndon to Wilcox Point (Railway Viaduct)			9.6 kph (6 mph)	CWAC
	Wilcox Point (Railway Viaduct) to Sea				DC
Shropshire Union Canal	Dee Branch	22.20m (72'10")	4.42m (14'6")	6.4 kph (4 mph)	CRT

## Navigation Authority

CRT	Canal & River Trust Headquarters  National Waterways Museum, South Pier Road, Ellesmere Port, CH65 4FW	Phone: 08456 715 530 (emergency 0303 040 4040) Email: <a href="mailto:customer.services@canalrivertrust.org.uk">customer.services@canalrivertrust.org.uk</a> Web: <a href="http://www.canalrivertrust.org.uk">www.canalrivertrust.org.uk</a>
CWAC	Cheshire West and Chester Licensing Team 4 Civic Way Ellesmere Port Cheshire, CH65 0BE.	Phone: 0300 123 7737 Email: <a href="mailto:licensing@cheshirewestandchester.gov.uk">licensing@cheshirewestandchester.gov.uk</a> Web: <a href="http://www.cheshirewestandchester.gov.uk">www.cheshirewestandchester.gov.uk</a>
DC	Dee Conservancy Harbour Master c/o Strategic Marine Services Unit 14, Chapel Court Enterprise Centre Wervin Road, Wervin Chester, CH2 4BP	Phone: 01244 371 428 Email: <a href="mailto:harbourmaster@deeconservancy.org">harbourmaster@deeconservancy.org</a> Web: <a href="http://www.naturalresources.wales">www.naturalresources.wales</a>

**Note:** The gate in Chester Weir is managed by United Utilities.

**Note:** Mostyn Docks is the statutory pilotage authority for boats over 20m long below Dee Bridge



# WATER

- Navigable - Tidal
- Navigable - River
- Navigable - Canal
- Navigable - Canal in Tunnel
- Un-navigable - Abandoned - Dry
- Un-navigable - Abandoned - Wet
- Un-navigable - Abandoned - Tunnel
- Un-navigable - Restoration Proposed - Dry
- Un-navigable - Restoration Proposed - Wet
- Un-navigable - Restoration Proposed - Tunnel
- Un-navigable - Proposed New - Dry
- Un-navigable - Proposed New - Wet
- Un-navigable - Proposed New - Tunnel

# TOWPATH

- Walkable Towpath (alongside waterway)
- Walkable Towpath in Tunnel
- Walkable Other Path (where no towpath)
- Walkable Linking Path (elsewhere)
- Cyclable Towpath (alongside waterway)
- Cyclable Towpath in Tunnel
- Cyclable Other Path (where no towpath)
- Cyclable Linking Path (elsewhere)
- Un-walkable Towpath - Abandoned
- Un-walkable Towpath in Tunnel - Abandoned
- Un-walkable Towpath - Restoration Proposed
- Un-walkable Towpath in Tunnel - Restoration Proposed
- Un-walkable Towpath - Proposed New or Under Construction
- Un-walkable Towpath in Tunnel - Proposed New or Under Construction

# LOCKS etc.

- Navigable Lock (H means handspike required, L means lengthened)
- Navigable Lock (circle indicates control side)
- Navigable Lock (with tail bridge)
- Navigable Lock (paired)
- Navigable Lock (staircase)
- Un-navigable Lock - Abandoned
- Un-navigable Lock - Restoration Proposed
- Un-navigable Lock - Proposed New
- Guillotine Gate (on detailed insets)
- Guillotine Gate (circle indicates control side on detailed insets)
- Weir
- Inclined Plane - Abandoned

# BRIDGES etc.

- Bridge - Existing
- Bridge - Removed
- Bridge - Proposed New
- Bridge - Towpath
- Pipe Bridge
- Tunnel
- Aqueduct
- Building (over canal)

# OTHER

- Ferry Wires (may require lowering for navigation)
- Access Point (to towpath)
- Point of Interest

# NOTES

- It is the colour of the symbol (not the text) which identifies Existing (black) / Abandoned (grey) / New (red)
- Services at Boatyards and Marinas will usually require payment. They may be discounted or free for residents and some may only be available to residents. Contact them for details.
- The number of hours cruising time cannot be precise and should only be used for an indication of journey time. No allowance is made for queuing for locks, which may happen, especially in the summer. No allowance is made for stops for water, shopping, meals, etc. Travelling upstream on a river or the Llangollen Canal will be slower, while travelling downstream may be a little quicker.

# SYMBOLS

- Winding Point (full length for navigation unless marked)
- No Winding / No Acute Angle Turn (use next winding point and return)
- Boatyard or Marina - Business
- Boatyard or Marina - Trust / Society
- Chandlery
- Diesel
- Elsan Emptying
- Gas - Calor
- Gas - Not Calor
- Hire Base - Weekly / Weekend
- Hire Base - Day
- Pump Out
- Refuse Disposal
- Recycling Point
- Shower
- Toilet
- Water
- Information (see message box)
- Navigation Advice (see message box)
- Navigation Advice (see symbol text)
- Mooring - Signed - Maximum 14 days
- Mooring - Maximum days as specified
- Mooring - Maximum hours as specified
- Mooring Area Limits (see message box)
- Mooring in designated Mooring Area - Maximum days in summer (winter in brackets)
- Mooring designated for disabled boaters
- Mooring with payment required
- Mooring for patrons (of pub, restaurant etc.)
- Mooring Overnight Only
- Mooring only with lock keeper's permission
- Mooring for members of Friends of the River Nene only (on River Nene)
- Mooring for members of Great Ouse Boating Association only (on River Great Ouse and tributaries)
- Mooring - Unsigned but appears suitable - Maximum 14 days
- Mooring - Unsigned but appears suitable - Maximum time as specified
- Speed Limit (miles per hour and kilometres per hour) applicable to side of sign shown

Note: "m" is poor quality version of "M" (e.g. requires pins, or noisy, muddy, rough bank etc.)

- Information Bars
- 7.2K 4.5M 3L 1B 2.5H
  - Regular 1/2 hour spacing
  - 9.0K 5.6M 3L 1B 2.8H
- Additional

- Information based on a zero point (which is usually at one end of the waterway)
- K = Kilometres from the zero point
  - M = Miles from the zero point
  - L = Number of Locks from zero point
  - B = Number of Bridges which are moveable (lift, swing etc.) from zero point (normally left closed and low enough to require opening for a narrow boat)
  - H = Number of hours cruising from zero point

Scale: Light blue Ordnance Survey grid lines are 1km squares (approximately 2/3 mile)



<p><b>Paul Balmer</b> trading as <b>WATERWAY ROUTES</b></p>	<p>10 Bude Close Nailsea Bristol BS48 2FQ</p>	<p>Phone: 07961 701 702 Email: <a href="mailto:info@waterwayroutes.co.uk">info@waterwayroutes.co.uk</a> Web: <a href="http://www.waterwayroutes.co.uk">www.waterwayroutes.co.uk</a></p>
<p>Contains Ordnance Survey data © Crown Copyright and database right</p>		<p>All other work © Waterway Routes</p>