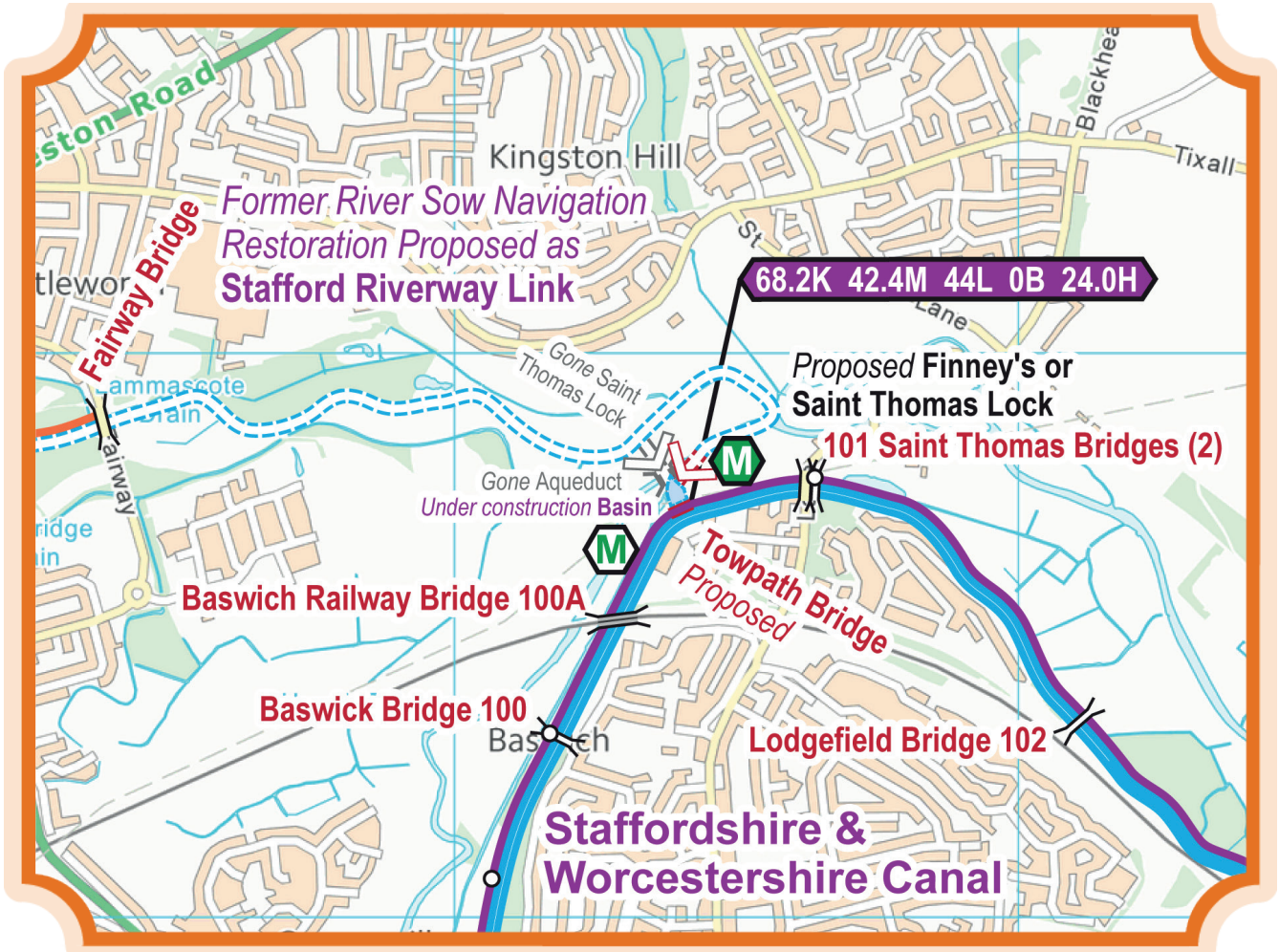




WATERWAY ROUTES

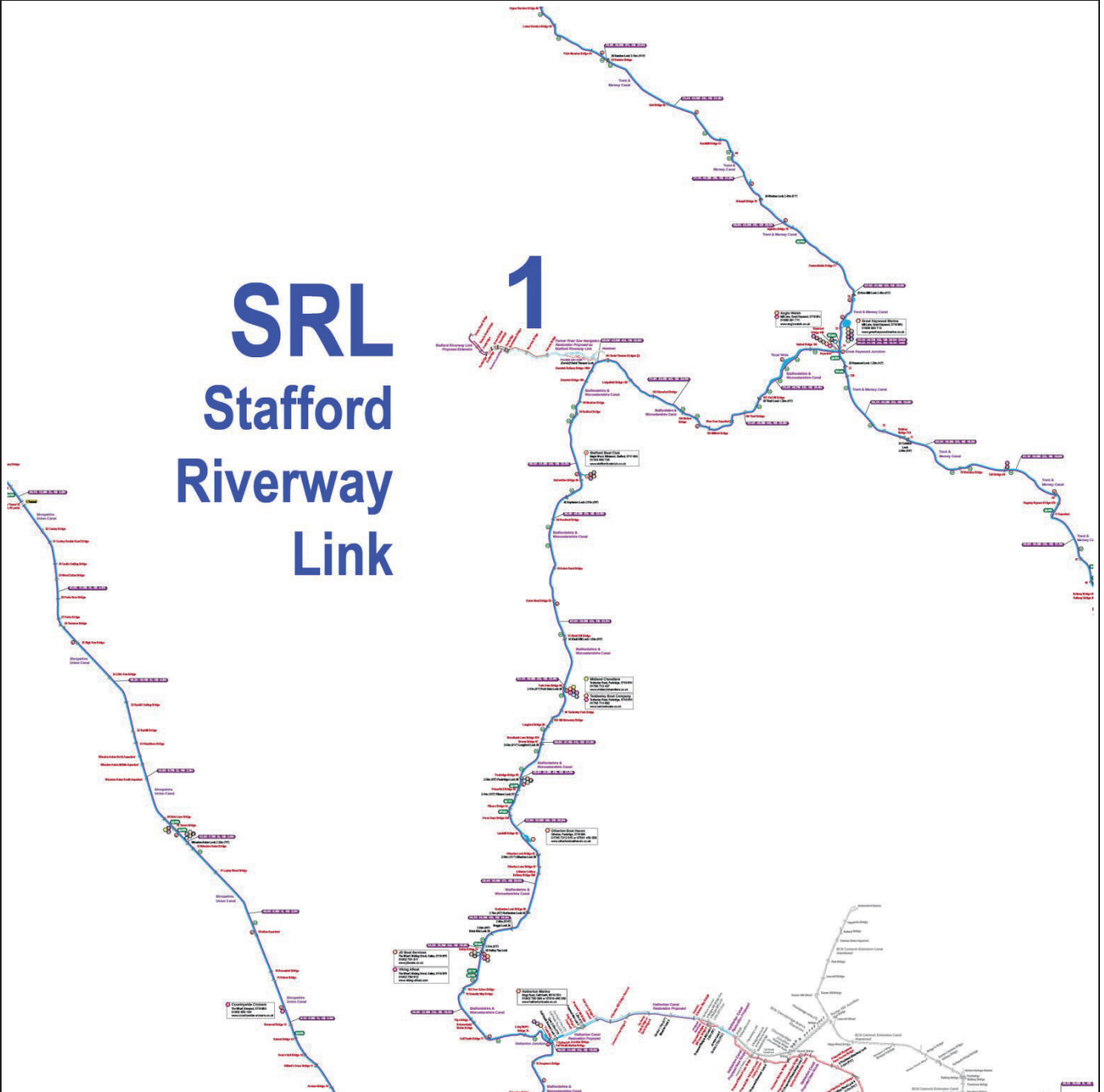


Cruising Map of the **Stafford Riverway Link** including **Proposed Route for Restoration Former River Sow Navigation Junction with Staffs & Worcester Canal**

SRL

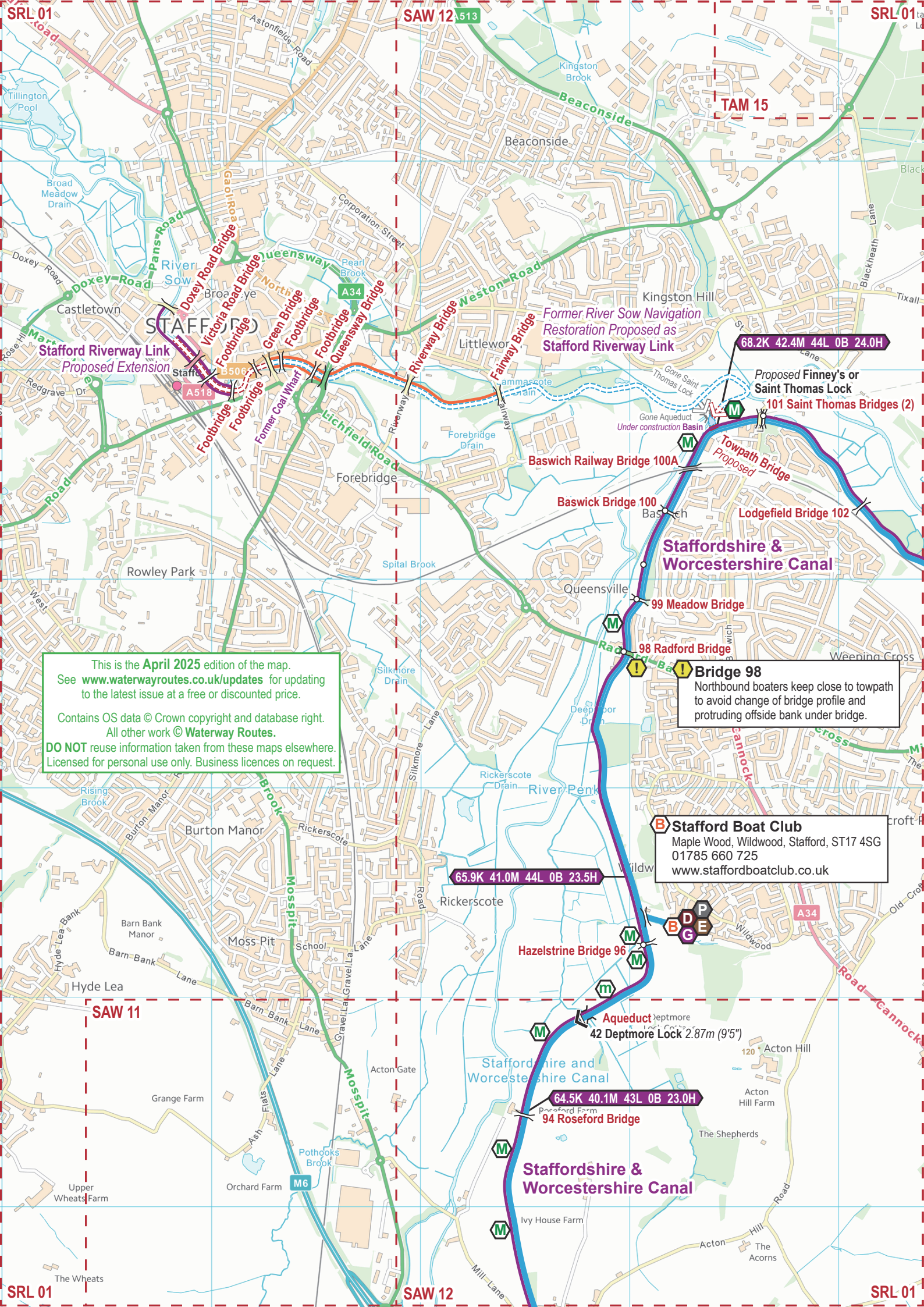
Stafford Riverway Link

1



Notes

1. The information is believed to be correct at the time of publication but changes are frequently made on the waterways and you should check before relying on this information.
2. We do not update the maps for short term changes such as winter lock closures for maintenance.
3. The information is provides “as is” and the Information Provider excludes all representations, warranties, obligations, and liabilities in relation to the Information to the maximum extent permitted by law. The Information Provider is not liable for any errors or omissions in the Information and shall not be liable for any loss, injury or damage of any kind caused by its use.



This is the **April 2025** edition of the map.
 See www.waterwayroutes.co.uk/updates for updating to the latest issue at a free or discounted price.
 Contains OS data © Crown copyright and database right.
 All other work © Waterway Routes.
DO NOT reuse information taken from these maps elsewhere.
 Licensed for personal use only. Business licences on request.

68.2K 42.4M 44L 0B 24.0H

Proposed Finney's or Saint Thomas Lock
 101 Saint Thomas Bridges (2)

Bridge 98
 Northbound boaters keep close to towpath to avoid change of bridge profile and protruding offside bank under bridge.

B Stafford Boat Club
 Maple Wood, Wildwood, Stafford, ST17 4SG
 01785 660 725
www.staffordboatclub.co.uk

65.9K 41.0M 44L 0B 23.5H

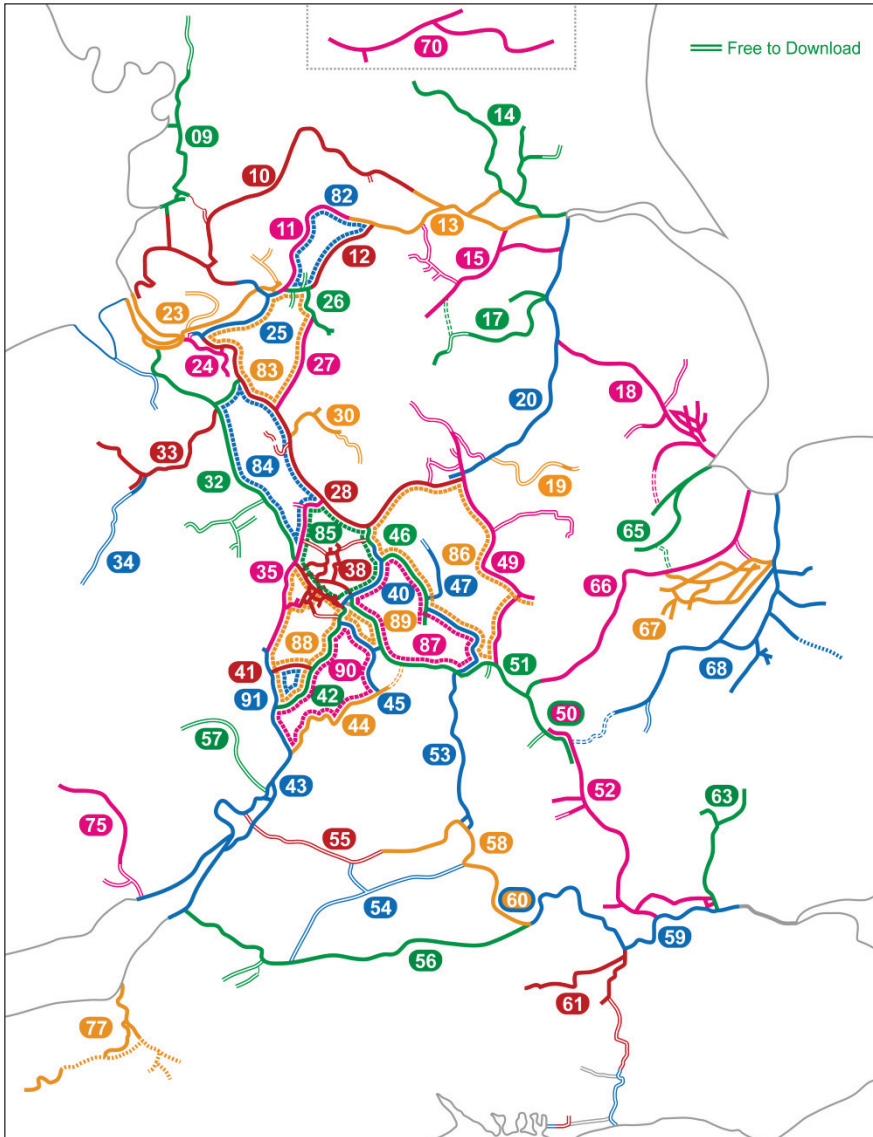
Aqueduct
 42 Deptmore Lock 2.87m (9'5")

64.5K 40.1M 43L 0B 23.0H

Staffordshire & Worcestershire Canal

Waterway Routes

Maps and DVDs covering the canals and rivers of Britain



Complete
01 England & Wales
Rings
<ul style="list-style-type: none"> 82 South Pennine 83 Cheshire 84 Four Counties 85 Black Country 86 East Midlands 87 Warwickshire 88 Stourport 89 Birmingham Mini 90 Avon 91 Mid Worcestershire
Canals and Rivers
<ul style="list-style-type: none"> 09 Lancaster 10 Leeds & Liverpool 11 Rochdale 12 Huddersfield 13 Aire & Calder and Calder & Hebble 14 River Ouse and Tributaries 15 Sheffield & South Yorkshire 17 Chesterfield 18 Fossdyke & Witham and Tributaries 19 Grantham 20 River Trent 23 Manchester Ship and River Mersey 24 River Weaver 25 Bridgewater 26 Ashton and Peak Forest 27 Macclesfield 28 Trent & Mersey 30 Caldon 31 Shrewsbury and Newport Canals 32 Shropshire Union 33 Llangollen 34 Montgomery 35 Staffs & Worcester 38 BCN 40 Birmingham & Fazeley 41 Droitwich 42 Worcester & Birmingham 43 River Severn and G&S 44 River Avon (Stratford) 45 Stratford upon Avon 46 Coventry 47 Ashby 49 Grand Union (Leicester) 50 Grand Union (All) 51 Grand Union (North) 52 Grand Union (South) 53 Oxford 54 Wilts & Berks 55 Cotswold 56 Kennet & Avon 57 Herefordshire & Gloucestershire 58 River Thames (Upper) 59 River Thames (Lower) 60 River Thames (All) 61 River Wey and Basingstoke 63 Lee & Stort Navigations 65 Rivers Welland, Glen and Fens Link 66 River Nene 67 Middle Level Navigations 68 River Great Ouse and Tributaries 70 Forth & Clyde and Union 75 Monmouth & Brecon 77 Bridgewater & Taunton and Grand Western

Please Help

This map, and maps for over 50 restoration projects, are free to download. The cost of producing these free maps is covered by sales of Maps and DVDs for the open waterways.

Please consider making a purchase from my website to keep these maps free and support the restoration projects.



www.waterwayroutes.co.uk

Waterway Information

Please check with the Canal & River Trust before relying on this information.


Waterway	Section	Maximum Length	Maximum Width	Speed Limit	Navigation Authority
Stafford Riverway Link	All	NA	NA	NA	None

Link

Stafford Riverway Link (A Community Interest Company)	Email: srl2010@hotmail.co.uk Web: http://www.stafford-riverway-link.co.uk/
----------------------------------------------------------	---------------------------------------------------------------------------------------------------------------------------------------------------------------------------------


DVDs

Look out for our great range of DVDs to provide more information for planning your journey.




Popular

Like a television programme following a cruise along the waterway



Bowcam

A forward facing camera, running all the time, and speeded up for a little fun.



Combined

Both Popular and Bowcam in one box saving money on the DVDs (and the postage)

See the whole range on our website at www.waterwayroutes.co.uk

WATER

- Navigable - Tidal
- Navigable - River
- Navigable - Canal
- Navigable - Canal in Tunnel
- Un-navigable - Abandoned - Dry
- Un-navigable - Abandoned - Wet
- Un-navigable - Abandoned - Tunnel
- Un-navigable - Restoration Proposed - Dry
- Un-navigable - Restoration Proposed - Wet
- Un-navigable - Restoration Proposed - Tunnel
- Un-navigable - Proposed New - Dry
- Un-navigable - Proposed New - Wet
- Un-navigable - Proposed New - Tunnel

TOWPATH

- Walkable Towpath (alongside waterway)
- Walkable Towpath in Tunnel
- Walkable Other Path (where no towpath)
- Walkable Linking Path (elsewhere)
- Cyclable Towpath (alongside waterway)
- Cyclable Towpath in Tunnel
- Cyclable Other Path (where no towpath)
- Cyclable Linking Path (elsewhere)
- Un-walkable Towpath - Abandoned
- Un-walkable Towpath in Tunnel - Abandoned
- Un-walkable Towpath - Restoration Proposed
- Un-walkable Towpath in Tunnel - Restoration Proposed
- Un-walkable Towpath - Proposed New or Under Construction
- Un-walkable Towpath in Tunnel - Proposed New or Under Construction

LOCKS etc.

- Navigable Lock (H means handspike required, L means lengthened)
- Navigable Lock (circle indicates control side)
- Navigable Lock (with tail bridge)
- Navigable Lock (paired)
- Navigable Lock (staircase)
- Un-navigable Lock - Abandoned
- Un-navigable Lock - Restoration Proposed
- Un-navigable Lock - Proposed New
- Guillotine Gate (on detailed insets)
- Guillotine Gate (circle indicates control side on detailed insets)
- Weir
- Inclined Plane - Abandoned

BRIDGES etc.

- Bridge - Existing
- Bridge - Removed
- Bridge - Proposed New
- Bridge - Towpath
- Pipe Bridge
- Tunnel
- Aqueduct
- Building (over canal)

OTHER

- Ferry Wires (may require lowering for navigation)
- Access Point (to towpath)
- Point of Interest

NOTES

1. It is the colour of the symbol (not the text) which identifies Existing (black) / Abandoned (grey) / New (red)
2. Services at Boatyards and Marinas will usually require payment. They may be discounted or free for residents and some may only be available to residents. Contact them for details.
3. The number of hours cruising time cannot be precise and should only be used for an indication of journey time. No allowance is made for queuing for locks, which may happen, especially in the summer. No allowance is made for stops for water, shopping, meals, etc. Travelling upstream on a river or the Llangollen Canal will be slower, while travelling downstream may be a little quicker.

SYMBOLS

- Winding Point (full length for navigation unless marked)
- No Winding / No Acute Angle Turn (use next winding point and return)
- Boatyard or Marina - Business
- Boatyard or Marina - Trust / Society
- Chandlery
- Diesel
- Elsan Emptying
- Gas - Calor
- Gas - Not Calor
- Hire Base - Weekly / Weekend
- Hire Base - Day
- Pump Out
- Refuse Disposal
- Recycling Point
- Shower
- Toilet
- Water
- Information (see message box)
- Navigation Advice (see message box)
- Navigation Advice (see symbol text)
- Mooring - Signed - Maximum 14 days
- Mooring - Maximum days as specified
- Mooring - Maximum hours as specified
- Mooring Area Limits (see message box)
- Mooring in designated Mooring Area - Maximum days in summer (winter in brackets)
- Mooring designated for disabled boaters
- Mooring with payment required
- Mooring for patrons (of pub, restaurant etc.)
- Mooring Overnight Only
- Mooring only with lock keeper's permission
- Mooring for members of Friends of the River Nene only (on River Nene)
- Mooring for members of Great Ouse Boating Association only (on River Great Ouse and tributaries)
- Mooring - Unsigned but appears suitable - Maximum 14 days
- Mooring - Unsigned but appears suitable - Maximum time as specified
- Speed Limit (miles per hour and kilometres per hour) applicable to side of sign shown

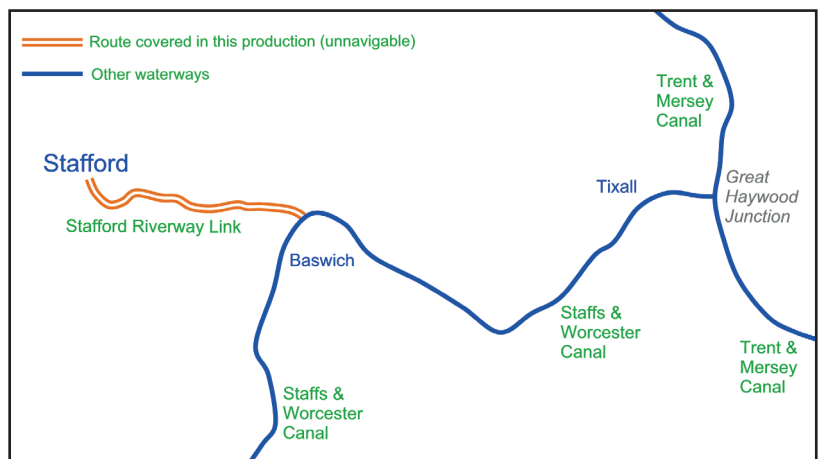
Note: "m" is poor quality version of "M" (e.g. requires pins, or noisy, muddy, rough bank etc.)

- Information Bars
- 7.2K 4.5M 3L 1B 2.5H
 - Regular 1/2 hour spacing
 - 9.0K 5.6M 3L 1B 2.8H
- Additional

Information based on a zero point (which is usually at one end of the waterway)

- K = Kilometres from the zero point
- M = Miles from the zero point
- L = Number of Locks from zero point
- B = Number of Bridges which are moveable (lift, swing etc.) from zero point (normally left closed and low enough to require opening for a narrow boat)
- H = Number of hours cruising from zero point

Scale: Light blue Ordnance Survey grid lines are 1km squares (approximately 2/3 mile)



<p>Paul Balmer trading as WATERWAY ROUTES</p>	<p>10 Bude Close Nailsea Bristol BS48 2FQ</p>	<p>Phone: 07961 701 702 Email: info@waterwayroutes.co.uk Web: www.waterwayroutes.co.uk</p>
---------------------------------------------------------------------	-----------------------------------------------------------	-------------------------------------------------------------------------------------------------------------------------------------------------------------------------------------------------