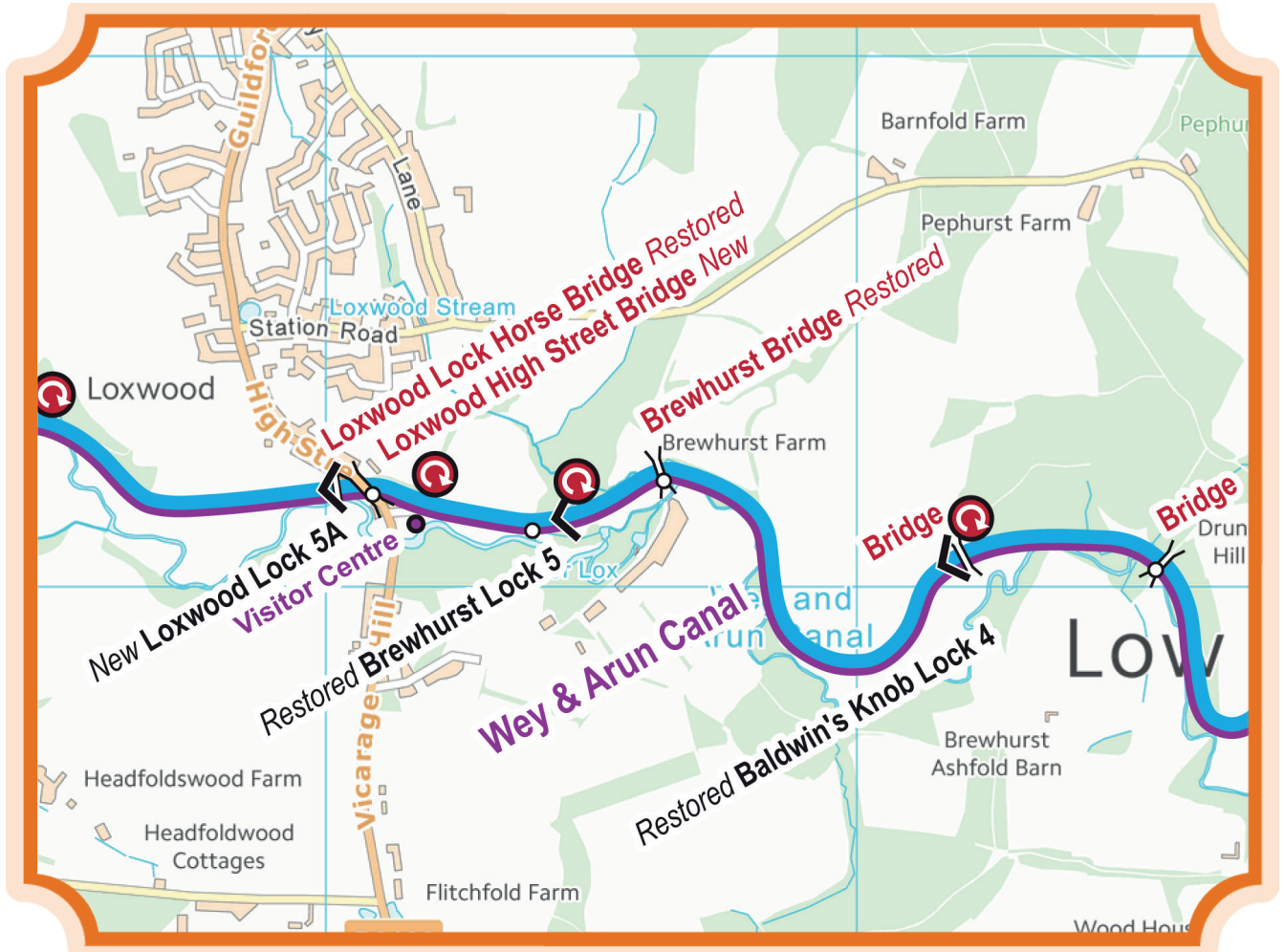




# WATERWAY ROUTES



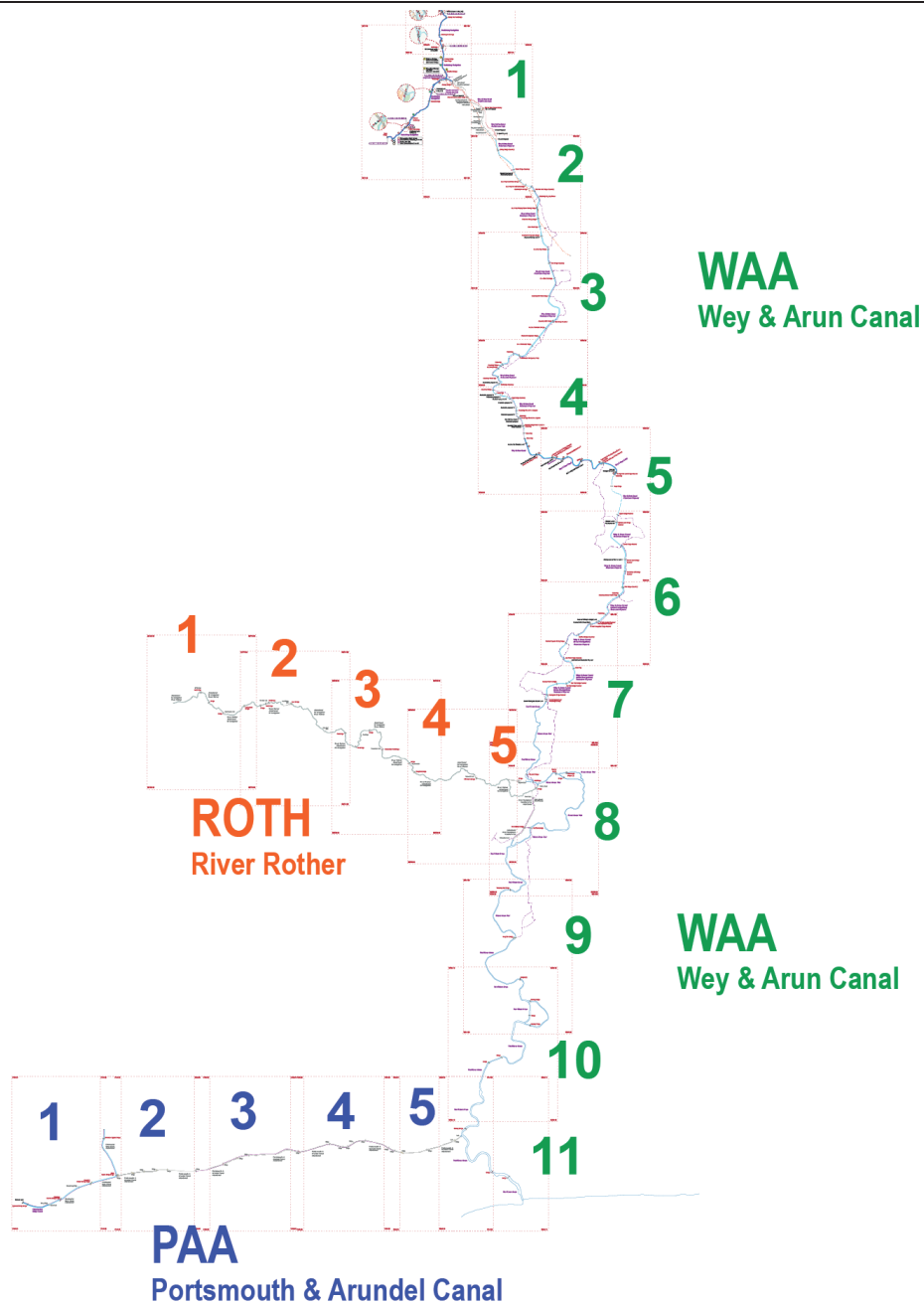
## Cruising Map

of the

## Wey & Arun Canal

including

**Wey & Arun Canal and River Arun  
River Rother  
Portsmouth & Arundel Canal**



## Notes

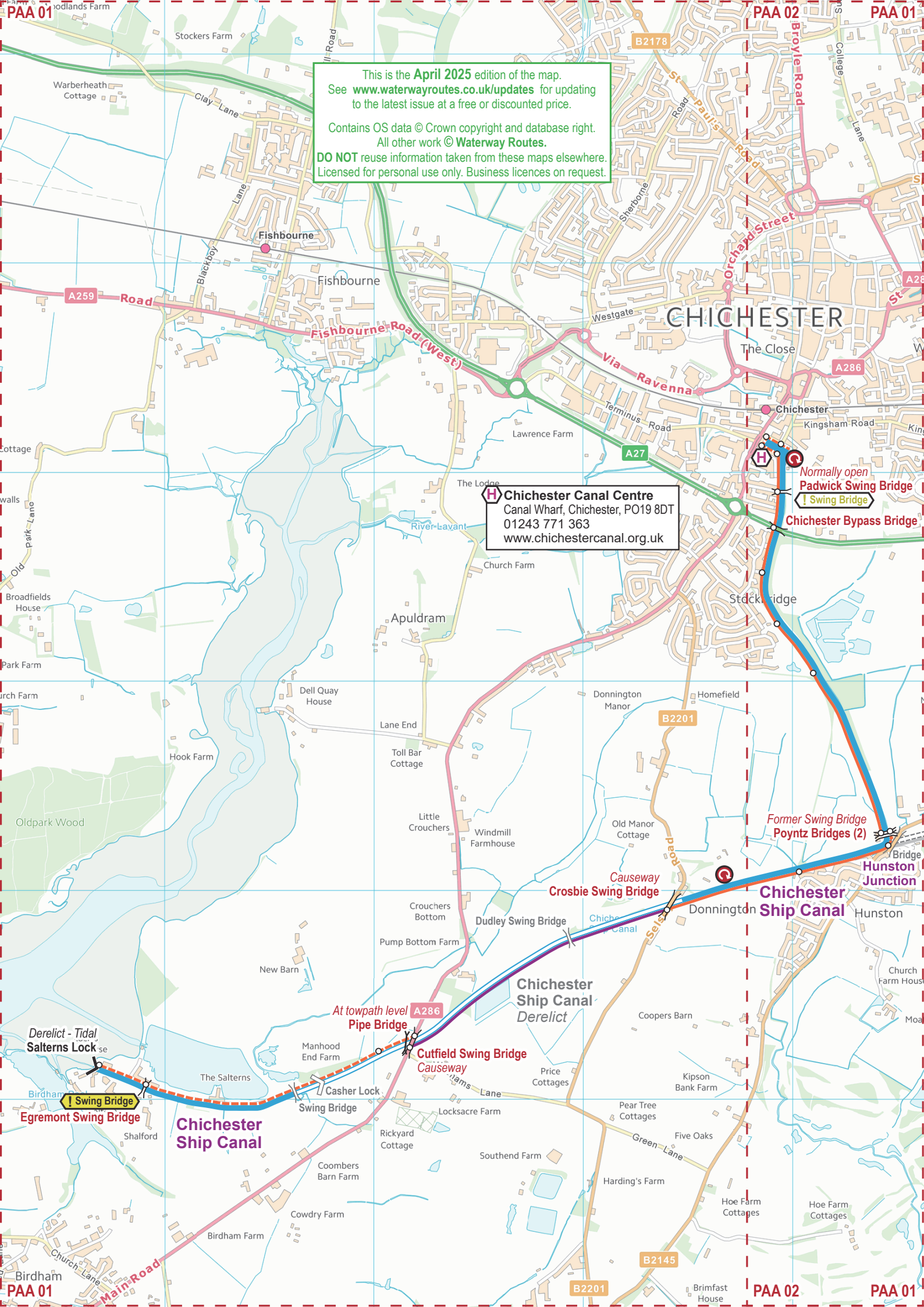
1. The information is believed to be correct at the time of publication but changes are frequently made on the waterways and you should check before relying on this information.
2. We do not update the maps for short term changes such as winter lock closures for maintenance.
3. The information is provides “as is” and the Information Provider excludes all representations, warranties, obligations, and liabilities in relation to the Information to the maximum extent permitted by law. The Information Provider is not liable for any errors or omissions in the Information and shall not be liable for any loss, injury or damage of any kind caused by its use.

This is the **April 2025** edition of the map.  
See [www.waterwayroutes.co.uk/updates](http://www.waterwayroutes.co.uk/updates) for updating to the latest issue at a free or discounted price.

Contains OS data © Crown copyright and database right.  
All other work © **Waterway Routes**.

**DO NOT** reuse information taken from these maps elsewhere.  
Licensed for personal use only. Business licences on request.

**H** Chichester Canal Centre  
Canal Wharf, Chichester, PO19 8DT  
01243 771 363  
[www.chichestercanal.org.uk](http://www.chichestercanal.org.uk)





PAA 02

PAA 01

PAA 03

PAA 02

CHICHESTER

Normally open  
Padwick Swing Bridge  
Swing Bridge

Chichester Bypass Bridge

Chichester Ship Canal

Portsmouth & Arundel Canal Abandoned

Portsmouth & Arundel Canal Abandoned

PAA 02

PAA 01

PAA 03

PAA 02



PAA 03

PAA 02

PAA 04 PAA 03

PAA 03

PAA 02

PAA 04 PAA 03

Portsmouth & Arundel Canal Abandoned

Portsmouth & Arundel Canal Abandoned

Lower Bognor Road

Rowan Way

Tangmere Road  
Copse Farm  
Hunter Lodge  
Ham Farm House  
Sandpits Cottages  
Oving

Woodhorn Farm  
Decoy Farmhouse  
Park Farm

Norton  
Church Road  
Aldingbourne  
Nyton  
Westergate  
Rowe Mount  
Hook Lane

Withies Farm  
Longport Cottage  
Ruffs Cottages  
Highkettle Barn  
The Study  
Abelands House  
erston

Woodend Farm  
Woodhorn Lane  
Woodhorn Farm  
Reed's Farm  
Aldingbourne Rife  
New Barn Farm  
Lidsey

Blackfield Barn  
Butterflies Barn  
Park Farm  
Neale's Farm  
Morells Farm  
Old Chapel Forge

Elbridge  
Chichester  
North Bersted  
Central Avenue  
Rowan Way  
Shripney  
South Bers  
Orchard Way  
Bognor Road  
B2259

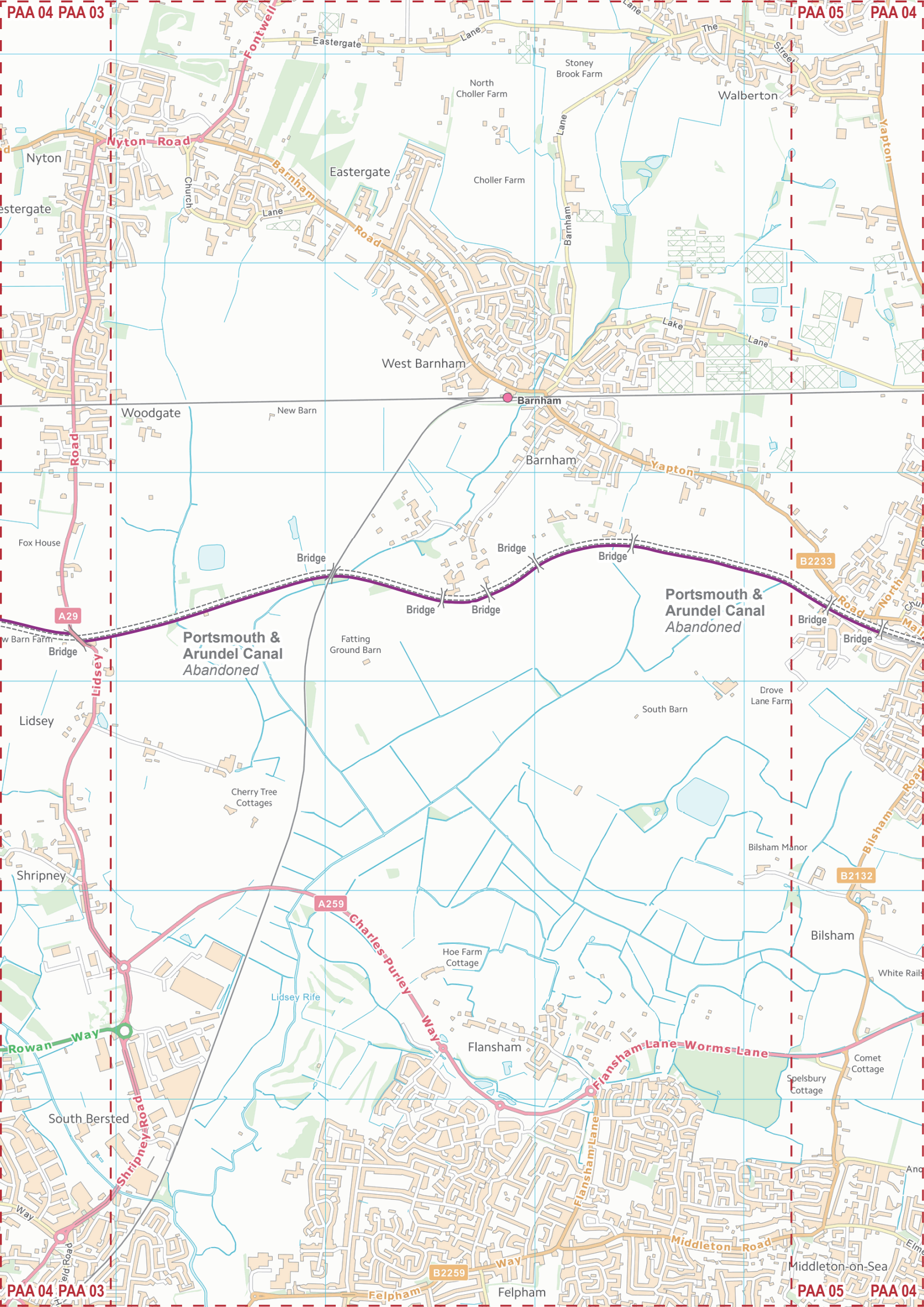
B2233

A29

A259

B2259

B2166



Portsmouth & Arundel Canal Abandoned

Portsmouth & Arundel Canal Abandoned

Nyton

Eastergate

Fox House

Lidsey

Shripney

South Bersted

Eastergate

West Barnham

Woodgate

New Barn

Bridge

Bridge

Bridge

Bridge

Fatting Ground Barn

Cherry Tree Cottages

Lidsey Rife

Hoe Farm Cottage

Flansham

Flansham Lane

Worms Lane

Spelsbury Cottage

Comet Cottage

Bilsham Manor

Bilsham

White Rail

Eastergate

Lane

Barnham Lane

Lake

Lane

Barnham Lane

Lane

Yapton

B2233

North

Church

Mail

Bridge

Bridge

Bridge

Bridge

Bridge

Bridge

Bridge

Bridge

Bridge

Bridge

Bridge

Bridge

Bridge

Bridge

Bridge

Bridge

Bridge

Bridge

Bridge

Bridge

Bridge

Bridge

Bridge

Bridge

Bridge

Bridge

A259

A29

Lidsey

Bridge

Bridge

Bridge

Bridge

Bridge

Bridge

Bridge

Bridge

Bridge

Bridge

Bridge

Bridge

Bridge

Bridge

Bridge

Bridge

Bridge

Bridge

Bridge

Bridge

Bridge

Bridge

Bridge

Bridge

Bridge

Felpham

Way

Way

Way

Middleton Road

Middleton-on-Sea

Way

Way

Way

Way

Way

Way

Way

Way

Way

Way

Way

Way

Way

Way

Way

Way

Way

Way

Way

Way

Way

Way

Way

Way

Way

Way

Way

Way

Way

Way

Way

Way

Way

Way

Way

Way

Way

Way

Way

Way

Way

Way

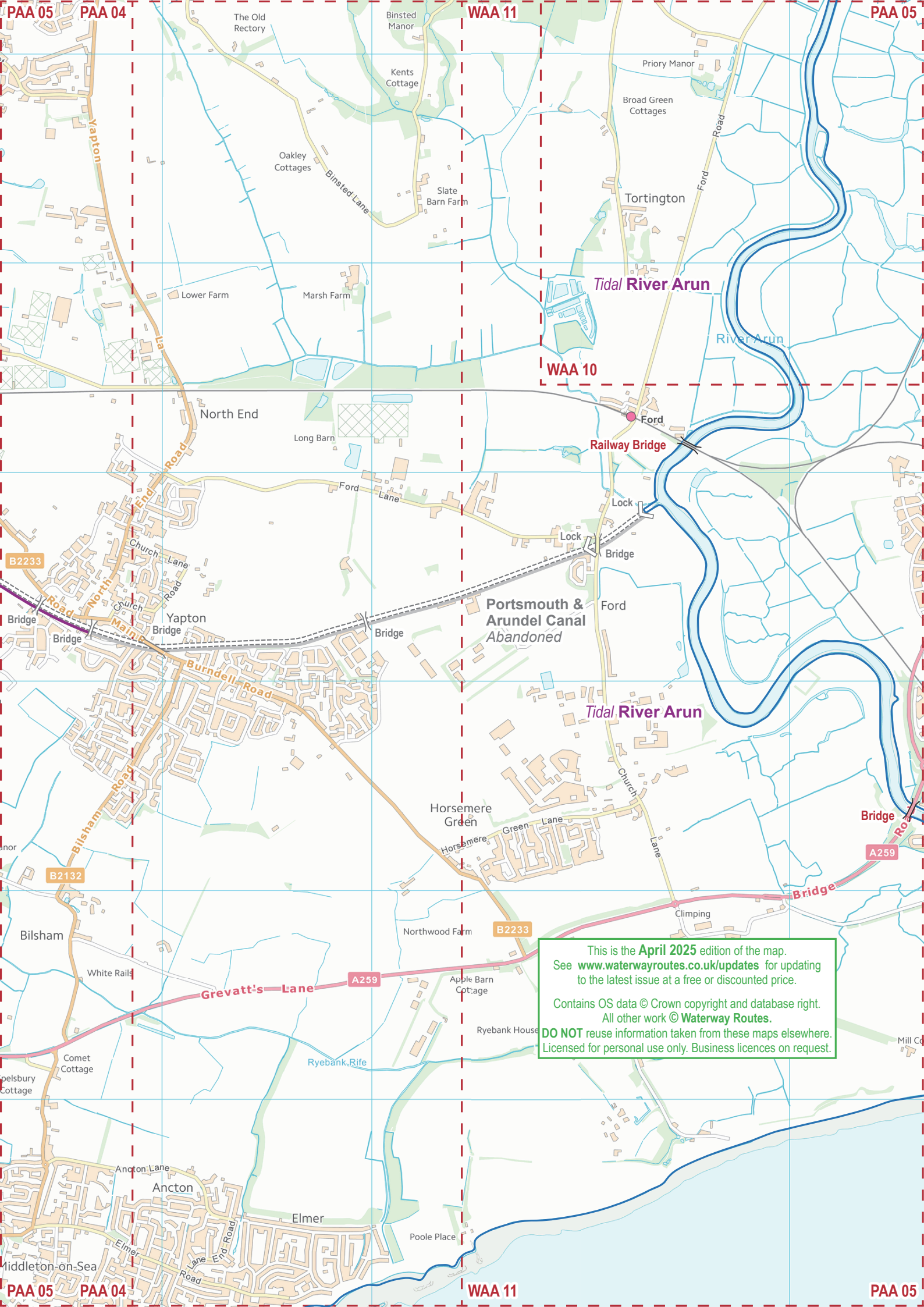
Way

Way

Way

Way

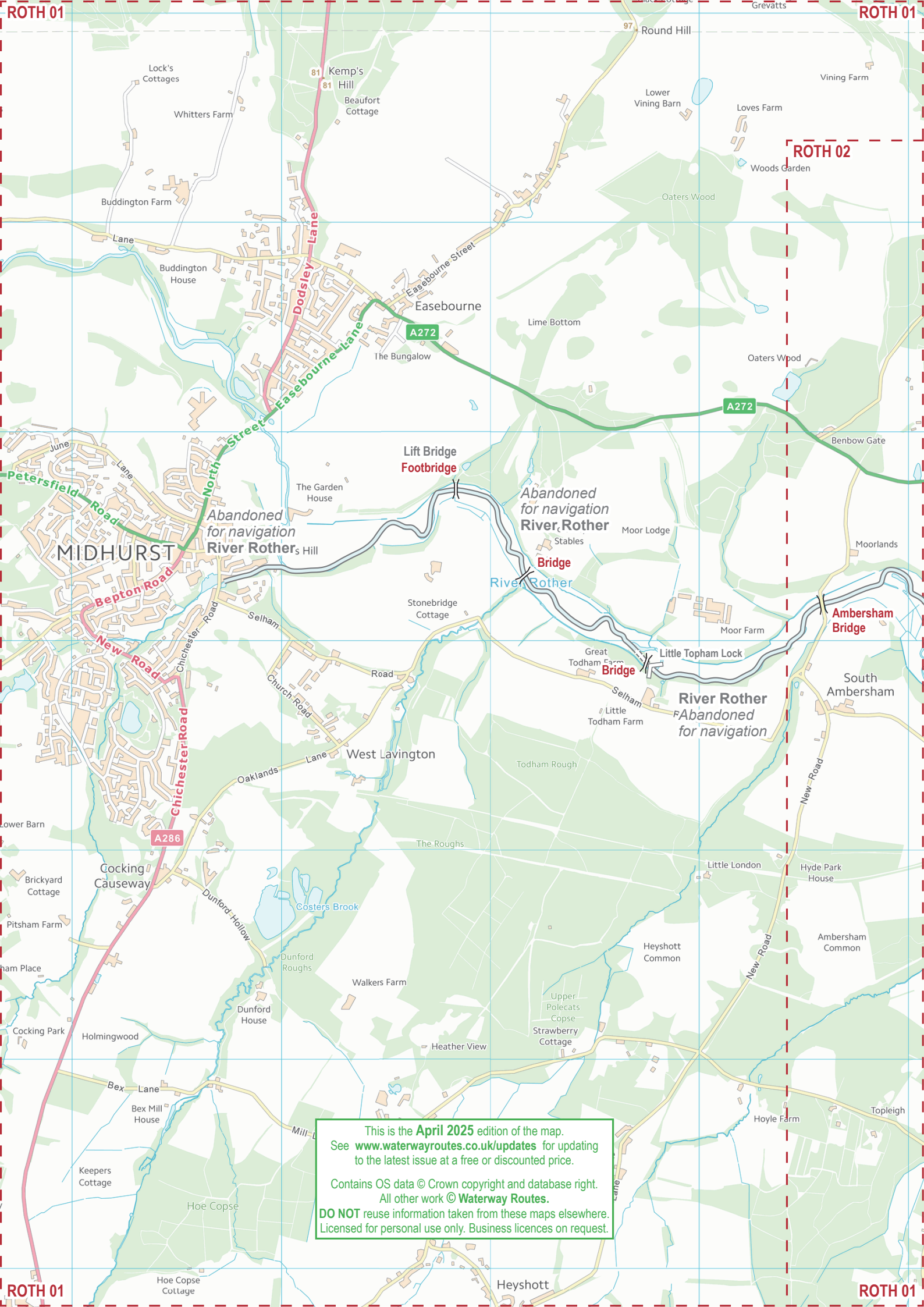
Way



This is the **April 2025** edition of the map.  
See [www.waterwayroutes.co.uk/updates](http://www.waterwayroutes.co.uk/updates) for updating to the latest issue at a free or discounted price.

Contains OS data © Crown copyright and database right.  
All other work © **Waterway Routes**.

**DO NOT** reuse information taken from these maps elsewhere.  
Licensed for personal use only. Business licences on request.

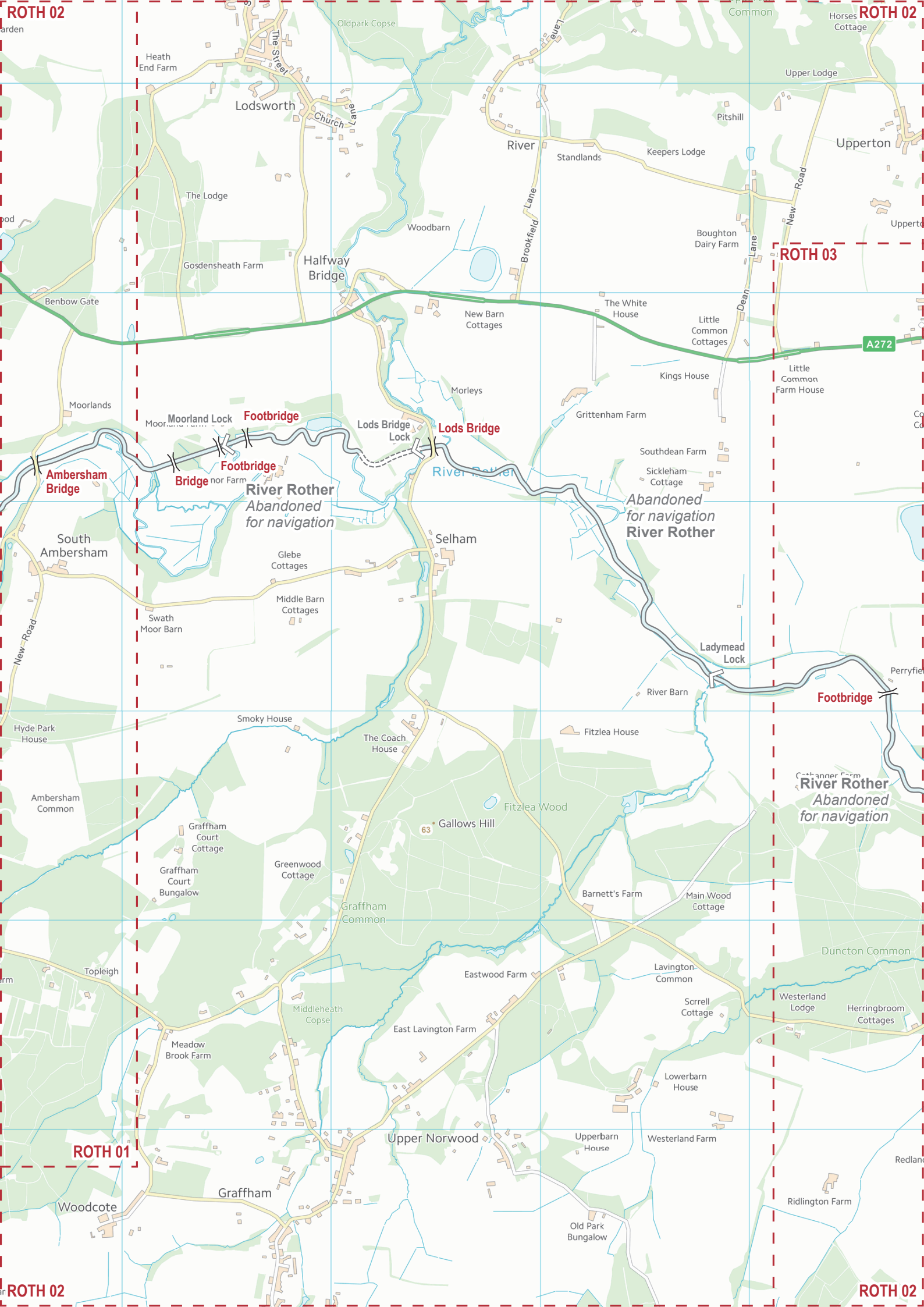


This is the **April 2025** edition of the map.  
See [www.waterwayroutes.co.uk/updates](http://www.waterwayroutes.co.uk/updates) for updating to the latest issue at a free or discounted price.

Contains OS data © Crown copyright and database right.  
All other work © **Waterway Routes**.

**DO NOT** reuse information taken from these maps elsewhere.  
Licensed for personal use only. Business licences on request.





ROTH 02

ROTH 02

ROTH 03

ROTH 01

ROTH 02

ROTH 02

**River Rother**  
Abandoned  
for navigation

Abandoned  
for navigation  
**River Rother**

Abandoned  
for navigation  
**River Rother**



ROTH 03

ROTH 03

# PETWORTH

A272

A285

ROTH 04  
Byworth

*Abandoned  
for navigation*  
River Rother

*River Rother  
Abandoned  
for navigation*

*River Rother  
Abandoned  
for navigation*

ROTH 02

ROTH 03

ROTH 03

Tillington  
Upper Pond  
Little Common Farm House  
Fir Grove  
Coxlands Cottages  
Sokenholes Farm

North Street  
Station Road  
Grove Street  
Grove Lane  
Soanes  
Haslingbourne  
Soanes Farm

Bailwick Farm  
Byworth  
Lowhe Cottages

**Footbridge**  
Perryfields  
**Footbridge**  
Rother Farm  
*Abandoned for navigation*  
River Rother  
**Footbridge**  
Rotherbridge Farm  
**Bridge**

Kilsham Farm  
Coultershaw Lock  
Horsebear  
Coultershaw  
Hoes Farm  
**Coultershaw Footbridge**

Haslingbourne  
Lane  
Hains Cottages  
Strood Farm  
High Hoes Cottages  
Woodruff's Farm  
High Hoes

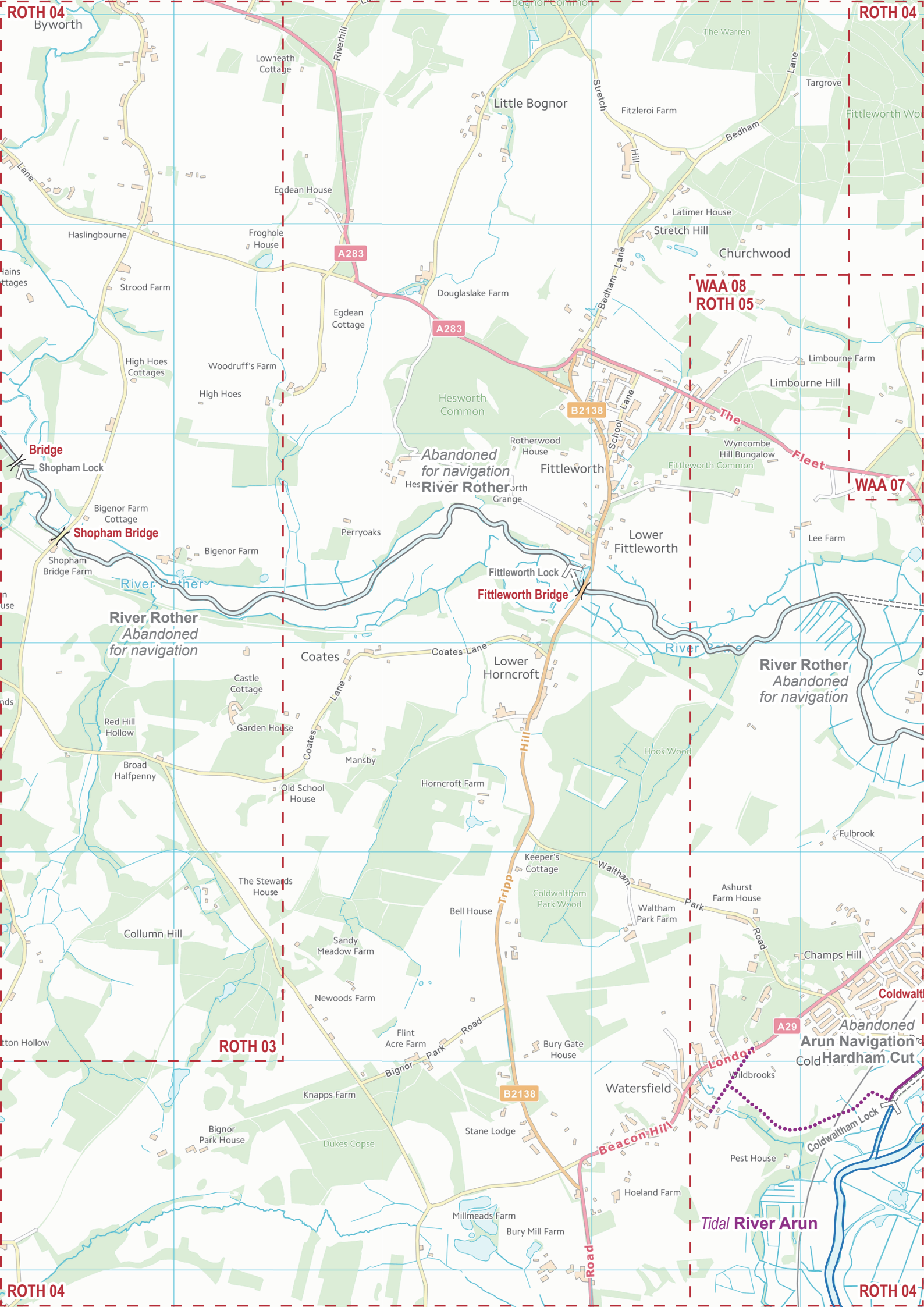
Duncton Common  
Westerland Lodge  
Herringbroom Cottages  
Northern Cottage  
Redlands Farm  
Ridlington Farm

Heath End  
Burton Rough  
Burton Park Farm  
Burton Park Road  
Burton Mill House  
Woodlands  
Burton Mill Pond  
Chingford Pond  
Claremont House

**Bridge**  
Shopham Lock  
Shopham Bridge Farm  
**Shopham Bridge**  
Bigenor Farm Cottage  
Bigenor Farm

Duncton  
Point House  
Duncton Mill House  
Manor Farm  
Laud Acre House  
Duncton Hanger

Sutton End House  
Sutton End  
Column Hill  
Sutton Hollow  
Barlavington



River Rother  
Abandoned  
for navigation

Abandoned  
for navigation  
River Rother

River Rother  
Abandoned  
for navigation

Abandoned  
Arun Navigation  
Cold Hardham Cut

WAA 08  
ROTH 05

WAA 07

ROTH 03

ROTH 04

ROTH 04

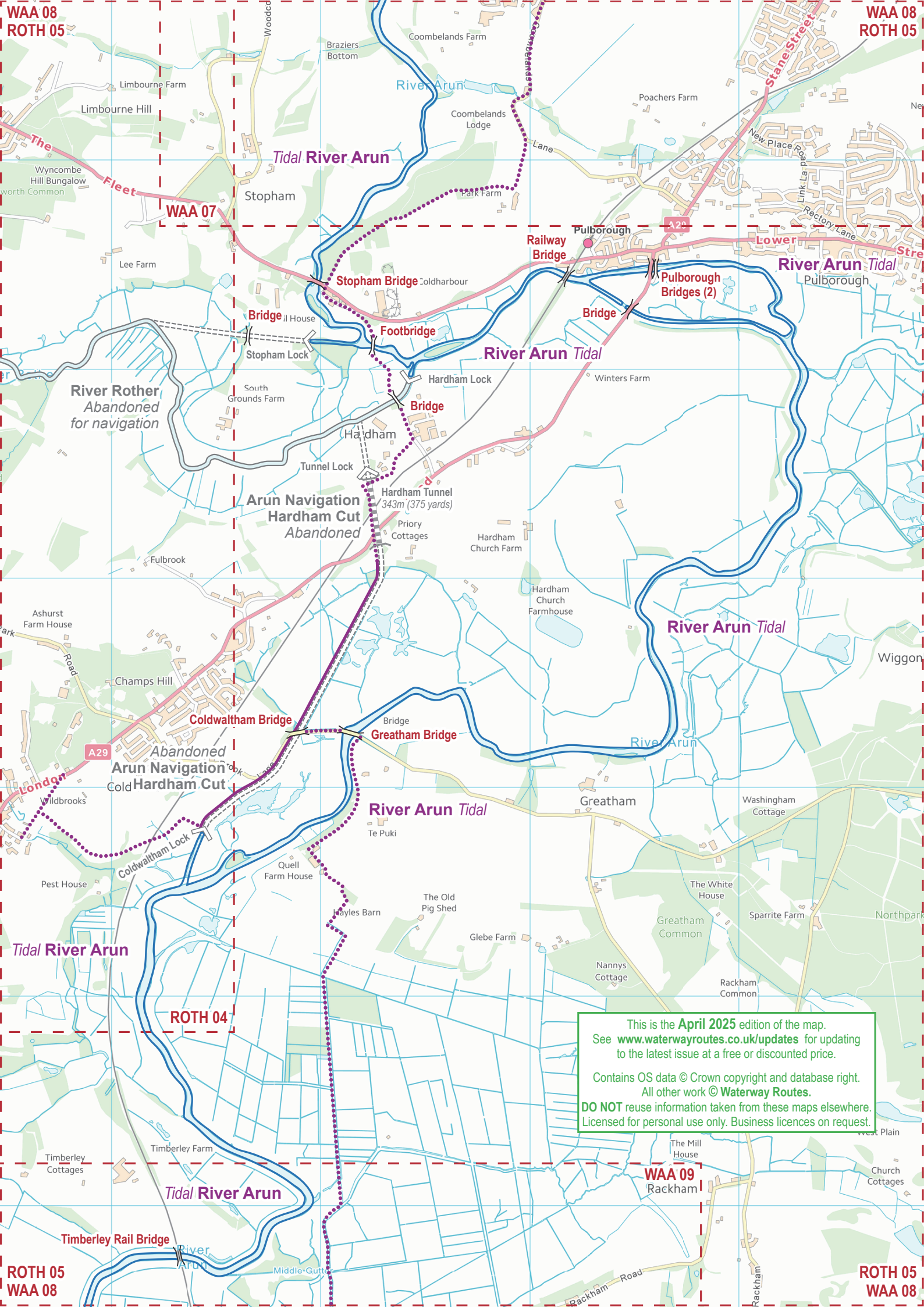
Tidal River Arun

Beacon Hill

London

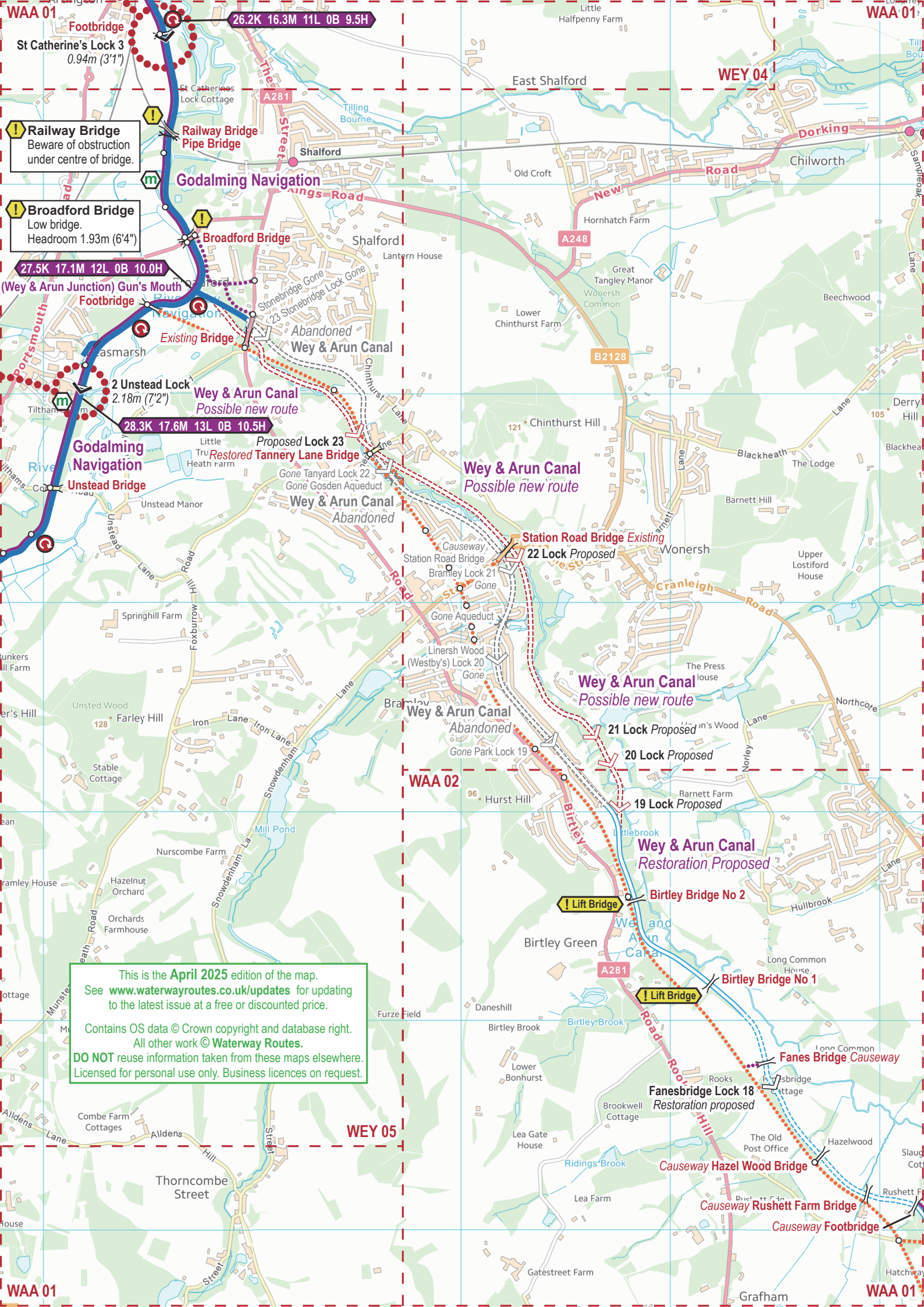
ROTH 04

ROTH 04



This is the **April 2025** edition of the map. See [www.waterwayroutes.co.uk/updates](http://www.waterwayroutes.co.uk/updates) for updating to the latest issue at a free or discounted price.

Contains OS data © Crown copyright and database right. All other work © **Waterway Routes**. **DO NOT** reuse information taken from these maps elsewhere. Licensed for personal use only. Business licences on request.



**! Railway Bridge**  
Beware of obstruction under centre of bridge.

**! Broadford Bridge**  
Low bridge. Headroom 1.93m (6'4")

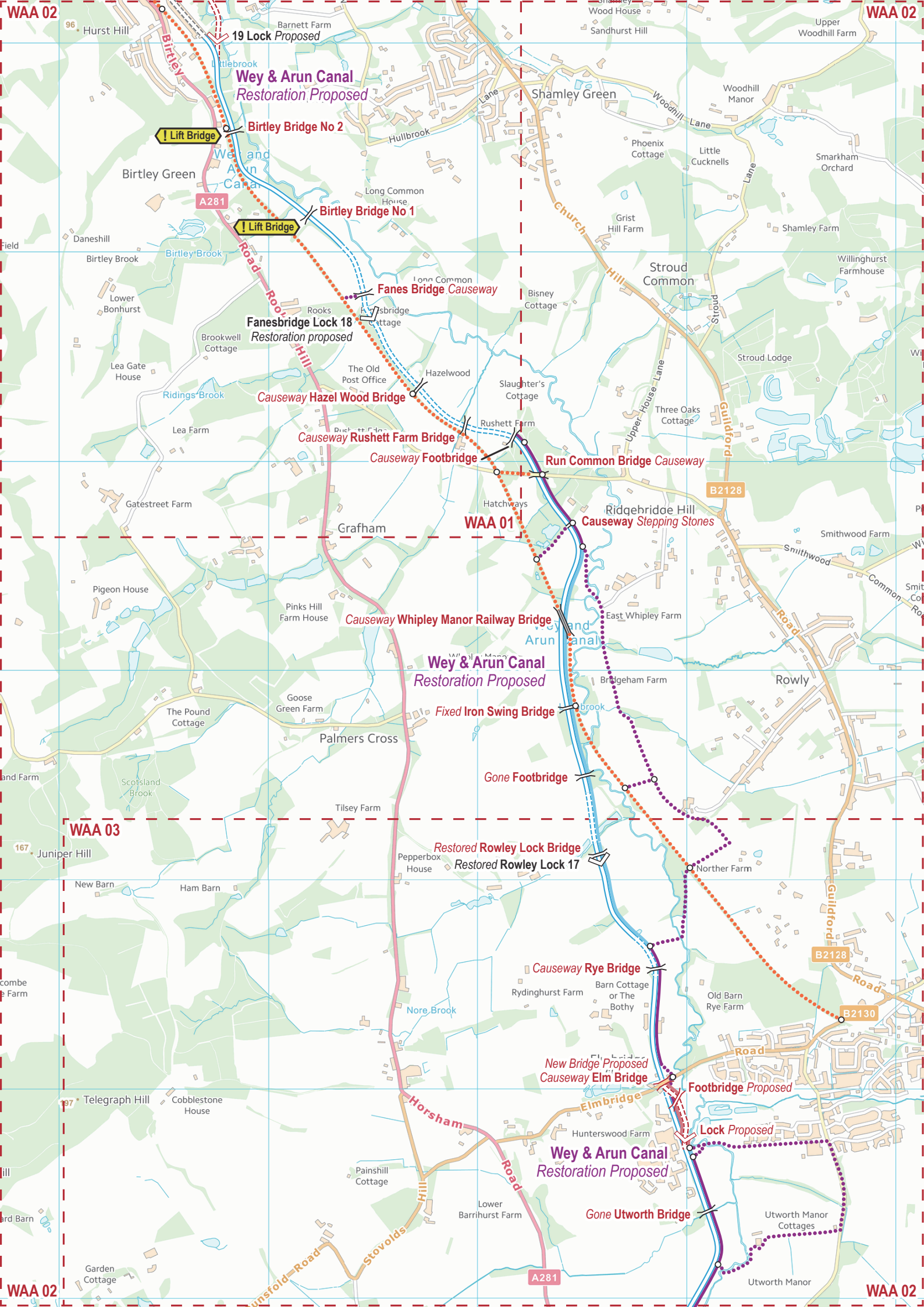
**26.2K 16.3M 11L 0B 9.5H**

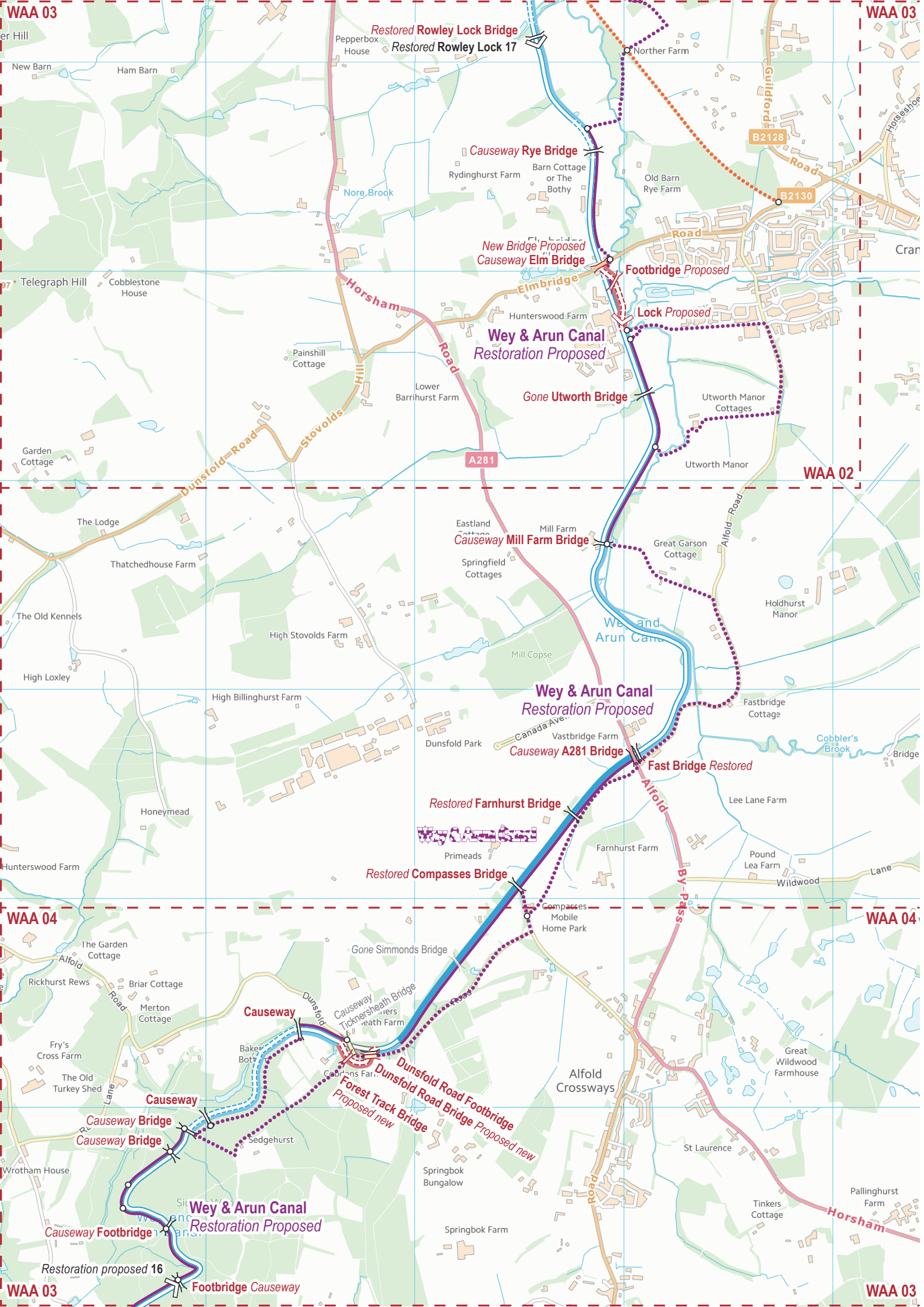
**27.5K 17.1M 12L 0B 10.0H**

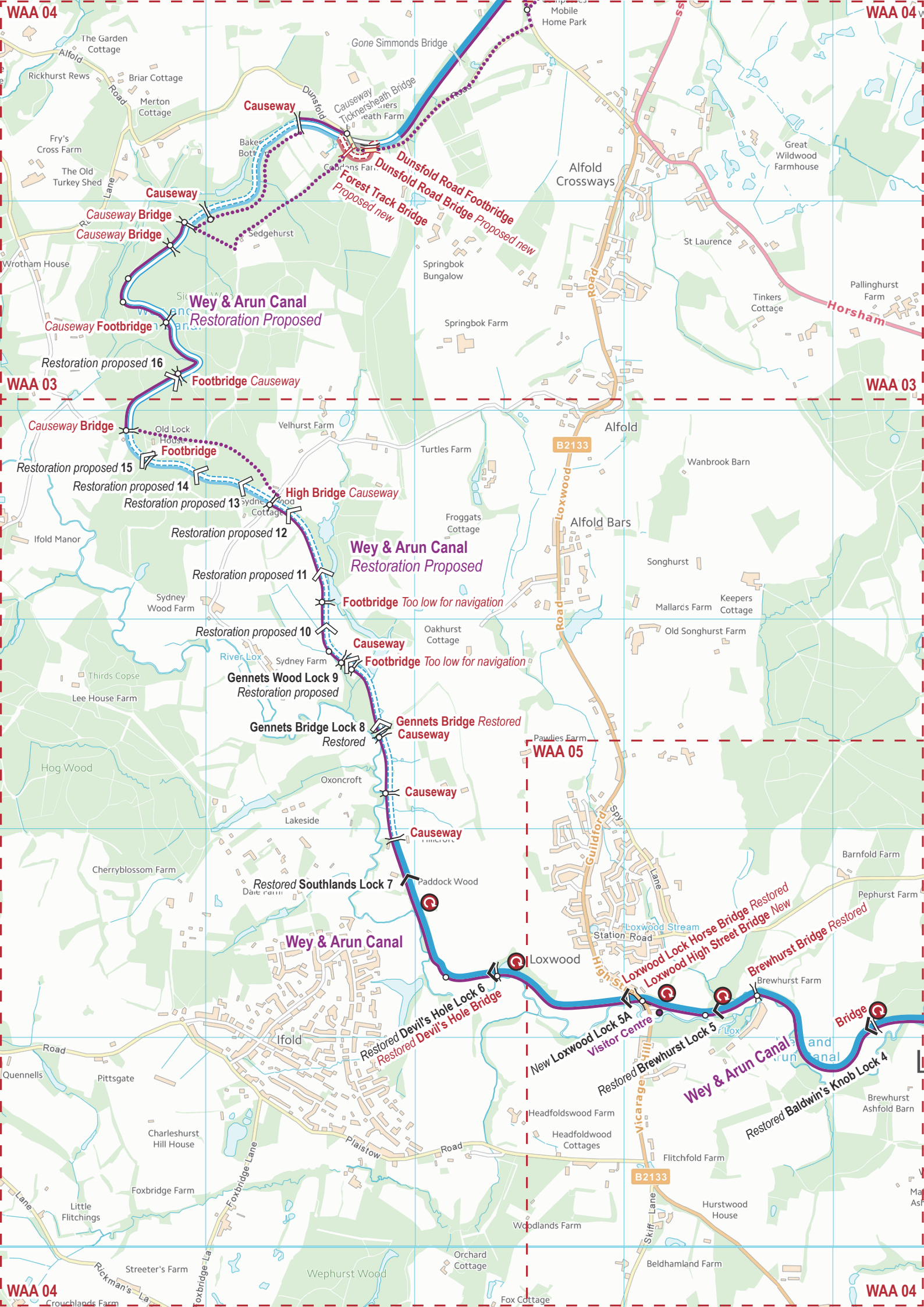
**28.3K 17.6M 13L 0B 10.5H**

This is the **April 2025** edition of the map.  
See [www.waterwayroutes.co.uk/updates](http://www.waterwayroutes.co.uk/updates) for updating to the latest issue at a free or discounted price.

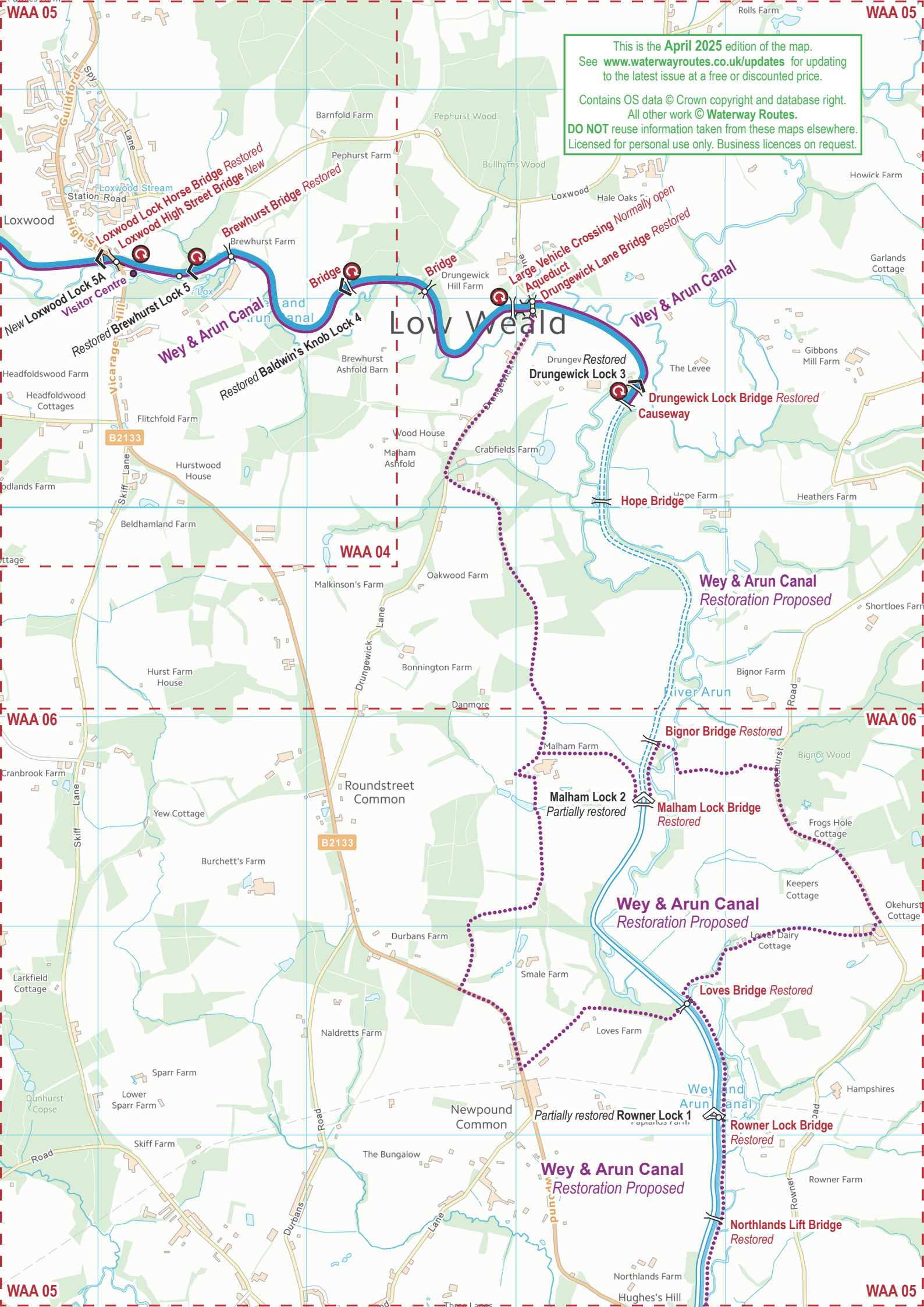
Contains OS data © Crown copyright and database right.  
All other work © **Waterway Routes**.  
**DO NOT** reuse information taken from these maps elsewhere.  
Licensed for personal use only. Business licences on request.



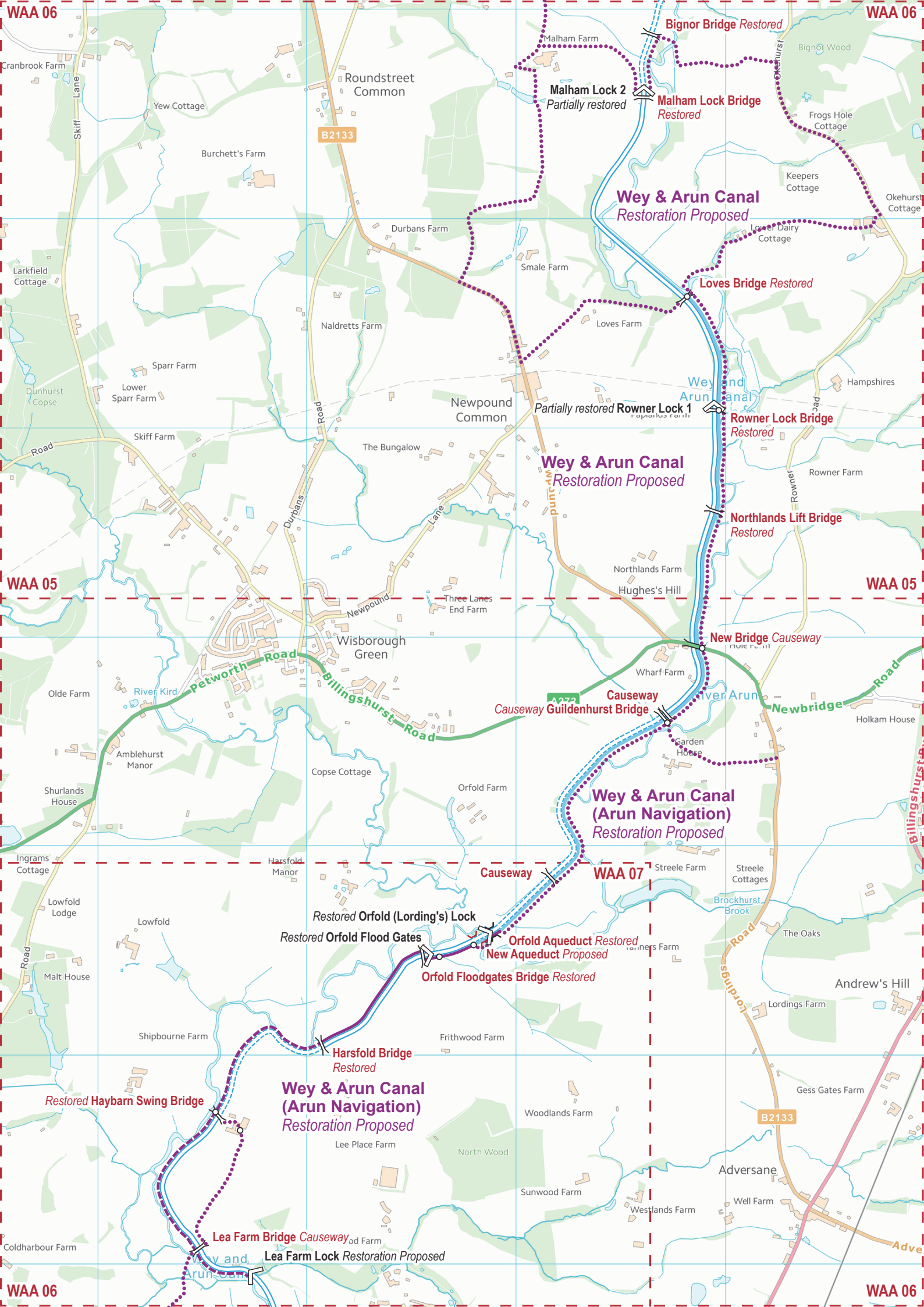


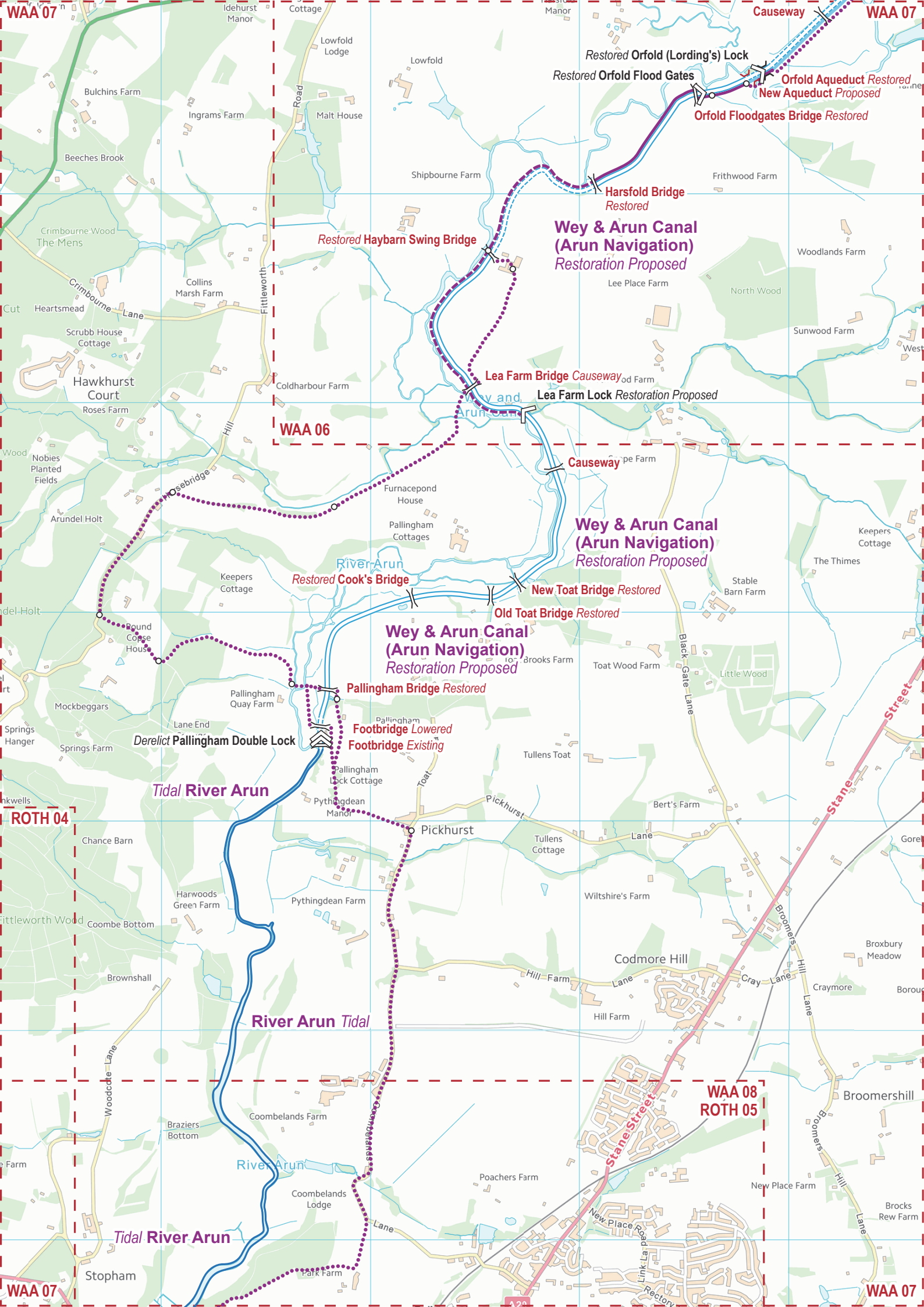






This is the **April 2025** edition of the map.  
See [www.waterwayroutes.co.uk/updates](http://www.waterwayroutes.co.uk/updates) for updating to the latest issue at a free or discounted price.  
Contains OS data © Crown copyright and database right.  
All other work © Waterway Routes.  
**DO NOT** reuse information taken from these maps elsewhere.  
Licensed for personal use only. Business licences on request.





WAA 07

WAA 07

WAA 06

ROTH 04

WAA 08  
ROTH 05

WAA 07

WAA 07

Restored Orfold (Lording's) Lock

Restored Orfold Flood Gates

Orfold Aqueduct Restored  
New Aqueduct Proposed

Orfold Floodgates Bridge Restored

Harsfold Bridge Restored

Restored Haybarn Swing Bridge

Wey & Arun Canal (Arun Navigation) Restoration Proposed

Lea Farm Bridge Causeway  
Lea Farm Lock Restoration Proposed

Wey & Arun Canal (Arun Navigation) Restoration Proposed

Restored Cook's Bridge

New Toat Bridge Restored

Old Toat Bridge Restored

Wey & Arun Canal (Arun Navigation) Restoration Proposed

Pallingham Bridge Restored

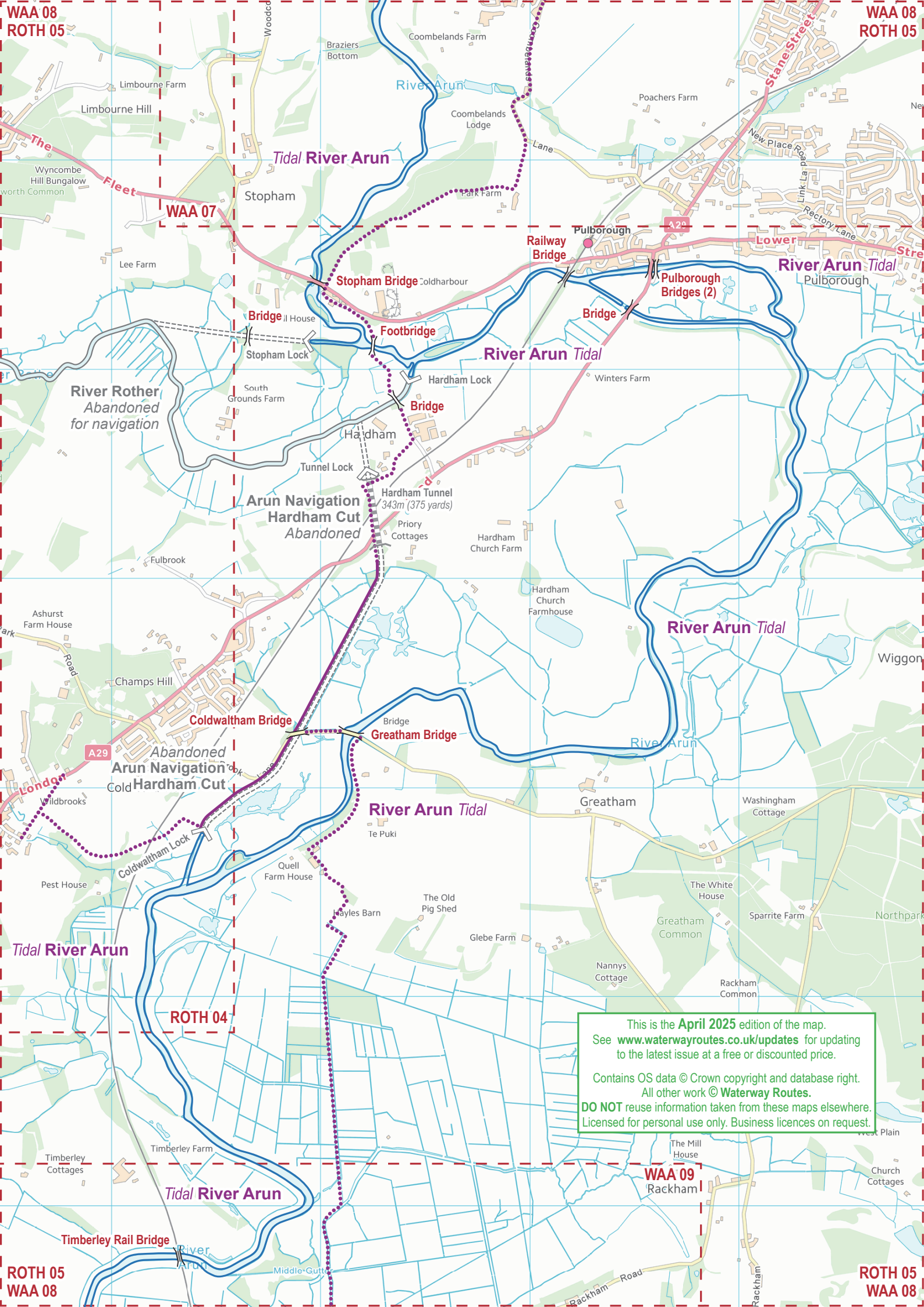
Footbridge Lowered  
Footbridge Existing

Derelict Pallingham Double Lock

Tidal River Arun

River Arun Tidal

Tidal River Arun



This is the **April 2025** edition of the map.  
See [www.waterwayroutes.co.uk/updates](http://www.waterwayroutes.co.uk/updates) for updating to the latest issue at a free or discounted price.

Contains OS data © Crown copyright and database right.  
All other work © **Waterway Routes**.

**DO NOT** reuse information taken from these maps elsewhere.  
Licensed for personal use only. Business licences on request.

WAA 08  
ROTH 05

WAA 08  
ROTH 05

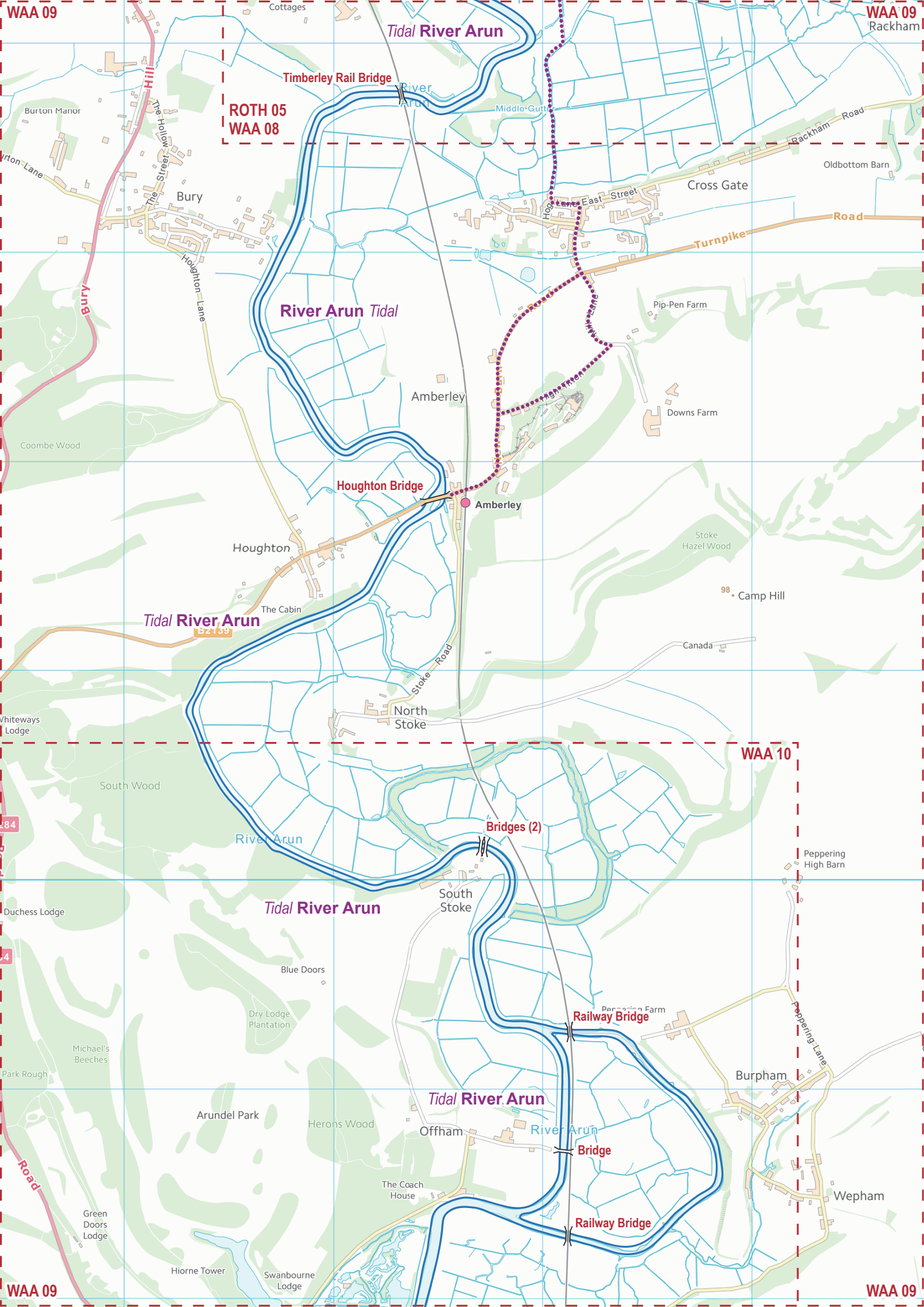
WAA 07

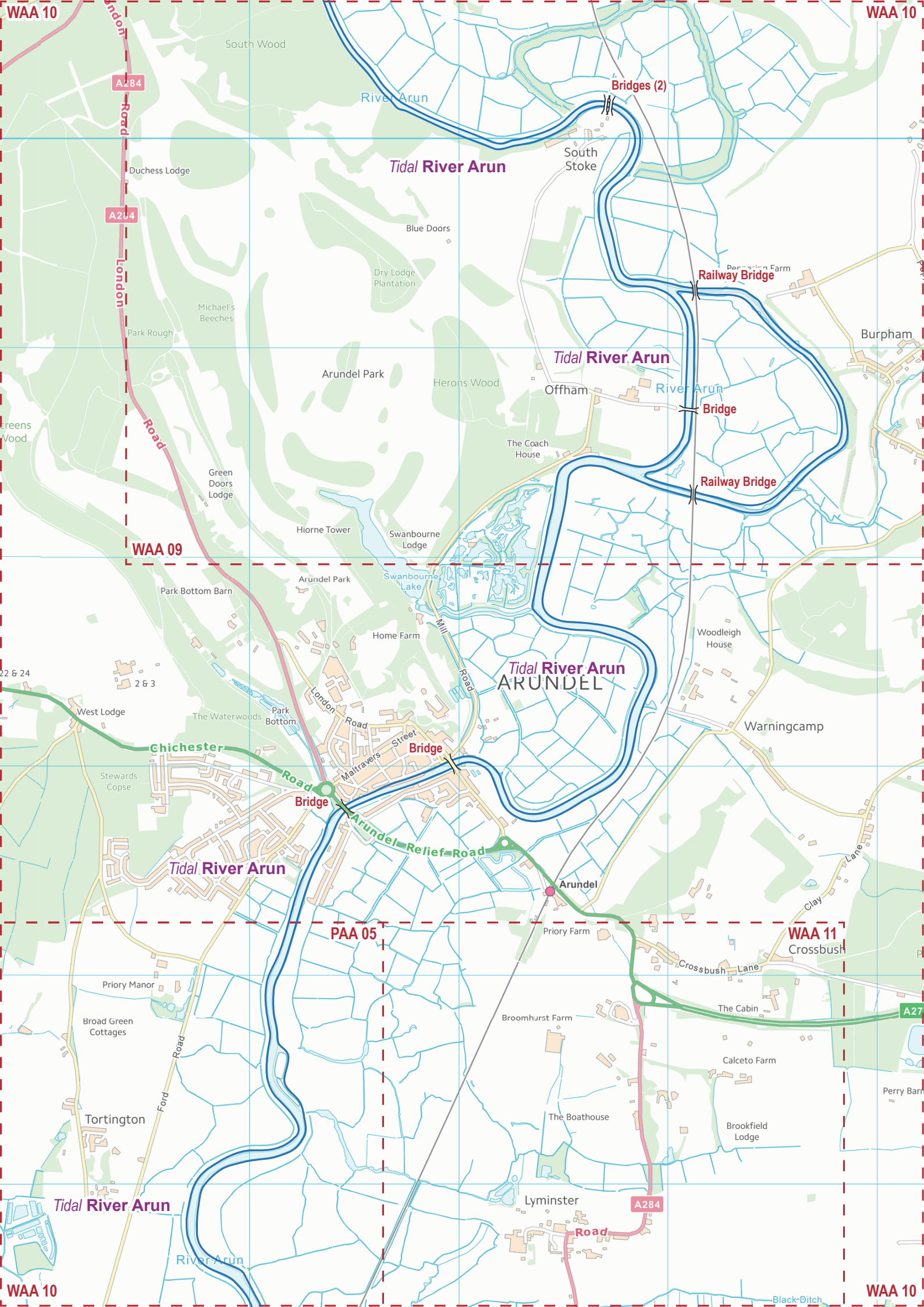
ROTH 04

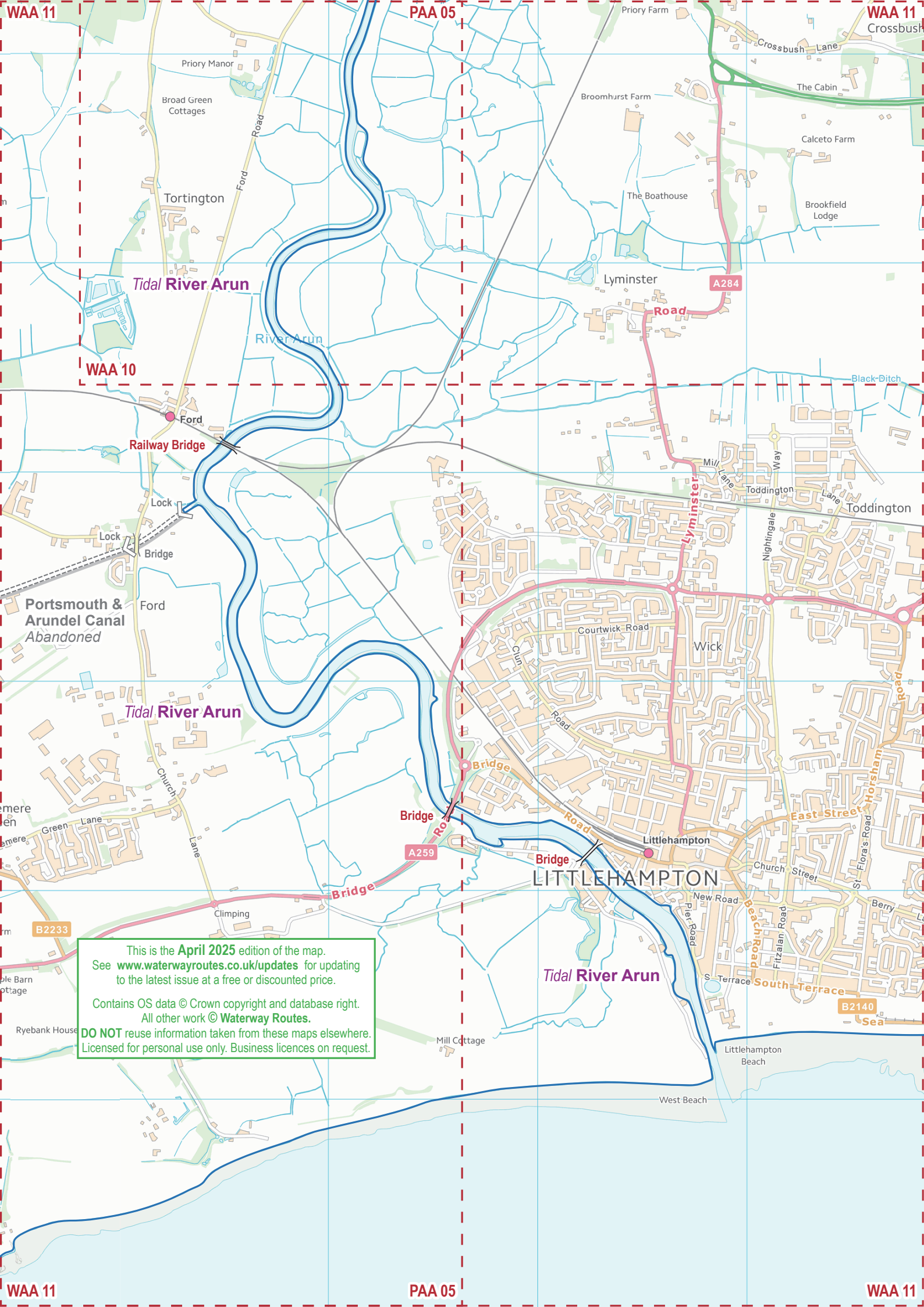
WAA 09  
Rackham

ROTH 05  
WAA 08

ROTH 05  
WAA 08







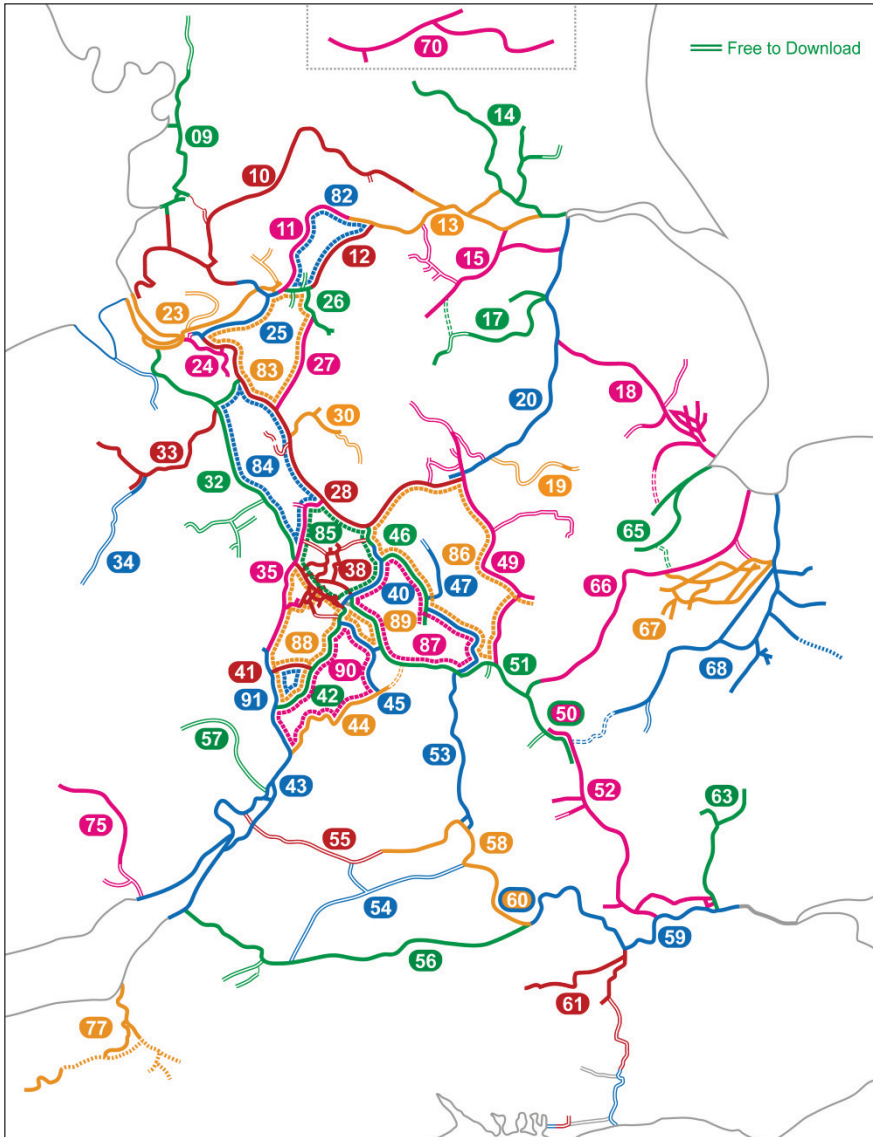
This is the **April 2025** edition of the map.  
See [www.waterwayroutes.co.uk/updates](http://www.waterwayroutes.co.uk/updates) for updating to the latest issue at a free or discounted price.

Contains OS data © Crown copyright and database right.  
All other work © **Waterway Routes**.

**DO NOT** reuse information taken from these maps elsewhere.  
Licensed for personal use only. Business licences on request.

# Waterway Routes

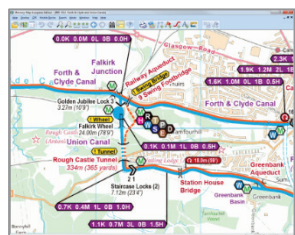

Maps and DVDs covering the canals and rivers of Britain



## Please Help

This map, and maps for over 50 restoration projects, are free to download. The cost of producing these free maps is covered by sales of Maps and DVDs for the open waterways.

Please consider making a purchase from my website to keep these maps free and support the restoration projects.



[www.waterwayroutes.co.uk](http://www.waterwayroutes.co.uk)

| Complete                      |   |
|-------------------------------|---|
| <b>01 England &amp; Wales</b> |   |
| <b>Rings</b>                  |   |
| 82                            | South Pennine                           |
| 83                            | Cheshire                                |
| 84                            | Four Counties                           |
| 85                            | Black Country                           |
| 86                            | East Midlands                           |
| 87                            | Warwickshire                            |
| 88                            | Stourport                               |
| 89                            | Birmingham Mini                         |
| 90                            | Avon                                    |
| 91                            | Mid Worcestershire                      |
| <b>Canals and Rivers</b>      |   |
| 09                            | Lancaster                               |
| 10                            | Leeds & Liverpool                       |
| 11                            | Rochdale                                |
| 12                            | Huddersfield                            |
| 13                            | Aire & Calder and Calder & Hebble       |
| 14                            | River Ouse and Tributaries              |
| 15                            | Sheffield & South Yorkshire             |
| 17                            | Chesterfield                            |
| 18                            | Fosdyke & Witham and Tributaries        |
| 19                            | Grantham                                |
| 20                            | River Trent                             |
| 23                            | Manchester Ship and River Mersey        |
| 24                            | River Weaver                            |
| 25                            | Bridgewater                             |
| 26                            | Ashton and Peak Forest                  |
| 27                            | Macclesfield                            |
| 28                            | Trent & Mersey                          |
| 30                            | Caldon                                  |
| 31                            | Shrewsbury and Newport Canals           |
| 32                            | Shropshire Union                        |
| 33                            | Llangollen                              |
| 34                            | Montgomery                              |
| 35                            | Staffs & Worcester                      |
| 38                            | BCN                                     |
| 40                            | Birmingham & Fazeley                    |
| 41                            | Droitwich                               |
| 42                            | Worcester & Birmingham                  |
| 43                            | River Severn and G&S                    |
| 44                            | River Avon (Stratford)                  |
| 45                            | Stratford upon Avon                     |
| 46                            | Coventry                                |
| 47                            | Ashby                                   |
| 49                            | Grand Union (Leicester)                 |
| 50                            | Grand Union (All)                       |
| 51                            | Grand Union (North)                     |
| 52                            | Grand Union (South)                     |
| 53                            | Oxford                                  |
| 54                            | Wilts & Berks                           |
| 55                            | Cotswold                                |
| 56                            | Kennet & Avon                           |
| 57                            | Herefordshire & Gloucestershire         |
| 58                            | River Thames (Upper)                    |
| 59                            | River Thames (Lower)                    |
| 60                            | River Thames (All)                      |
| 61                            | River Wey and Basingstoke               |
| 63                            | Lee & Stort Navigations                 |
| 65                            | Rivers Welland, Glen and Fens Link      |
| 66                            | River Nene                              |
| 67                            | Middle Level Navigations                |
| 68                            | River Great Ouse and Tributaries        |
| 70                            | Forth & Clyde and Union                 |
| 75                            | Monmouth & Brecon                       |
| 77                            | Bridgewater & Taunton and Grand Western |



# Waterway Information

Note that some of these waterways are derelict and these figures refer to the dimensions when they were in use.


| Waterway                   | Section  | Maximum Length | Maximum Width | Speed Limit                      | Navigation Authority |
|----------------------------|--|----------------|---------------|----------------------------------|----------------------|
| Wey & Arun Canal           | All  | 20.88m (68'6") | 3.71m (12'2") | 6.4 kph<br>(4 mph)               | WACT                 |
| River Arun                 | Wey & Arun Canal Junction to Arundel Old Road Bridge | 20.88m (68'6") | 3.71m (12'2") | 10.2 kph<br>6.3 mph<br>5.5 knots | ?                    |
|                            | Downstream from Arundel Old Road Bridge              | -              | -             | 12.0 kph<br>7.5 mph<br>6.5 knots | LH                   |
| River Rother               | All  | 13.72m (45'0") | 3.65m (12'0") | -                                | -                    |
| Portsmouth & Arundel Canal | All  | ?              | ?             | -                                | -                    |

## Navigation Authority

|      |   |  |
|------|---|--|
| WACT | Wey & Arun Canal Trust<br>Northern Office, Shalford,<br>Guildford, Surrey, GU4 8EQ                  | Phone: 01483 505 566<br>Email: <a href="mailto:support@weyandarun.co.uk">support@weyandarun.co.uk</a><br>Web: <a href="http://www.weyandarun.co.uk">www.weyandarun.co.uk</a>                 |
| LH   | Littlehampton Harbour Board<br>Harbour Office, Pier Road<br>Littlehampton, West Sussex,<br>BN17 5LR | Phone: 01903 721 215<br>Email: <a href="mailto:harbour@littlehampton.org.uk">harbour@littlehampton.org.uk</a><br>Web: <a href="http://www.littlehampton.org.uk">www.littlehampton.org.uk</a> |


## DVDs

Look out for our great range of DVDs to provide more information for planning your journey.




### Popular

Like a television programme following a cruise along the waterway



### Bowcam

A forward facing camera, running all the time, and speeded up for a little fun.



### Combined

Both Popular and Bowcam in one box saving money on the DVDs (and the postage)

See the whole range on our website at [www.waterwayroutes.co.uk](http://www.waterwayroutes.co.uk)

# WATER

- Navigable - Tidal
- Navigable - River
- Navigable - Canal
- Navigable - Canal in Tunnel
- Un-navigable - Abandoned - Dry
- Un-navigable - Abandoned - Wet
- Un-navigable - Abandoned - Tunnel
- Un-navigable - Restoration Proposed - Dry
- Un-navigable - Restoration Proposed - Wet
- Un-navigable - Restoration Proposed - Tunnel
- Un-navigable - Proposed New - Dry
- Un-navigable - Proposed New - Wet
- Un-navigable - Proposed New - Tunnel

# TOWPATH

- Walkable Towpath (alongside waterway)
- Walkable Towpath in Tunnel
- Walkable Other Path (where no towpath)
- Walkable Linking Path (elsewhere)
- Cyclable Towpath (alongside waterway)
- Cyclable Towpath in Tunnel
- Cyclable Other Path (where no towpath)
- Cyclable Linking Path (elsewhere)
- Un-walkable Towpath - Abandoned
- Un-walkable Towpath in Tunnel - Abandoned
- Un-walkable Towpath - Restoration Proposed
- Un-walkable Towpath in Tunnel - Restoration Proposed
- Un-walkable Towpath - Proposed New or Under Construction
- Un-walkable Towpath in Tunnel - Proposed New or Under Construction

# LOCKS etc.

- Navigable Lock (H means handspike required, L means lengthened)
- Navigable Lock (circle indicates control side)
- Navigable Lock (with tail bridge)
- Navigable Lock (paired)
- Navigable Lock (staircase)
- Un-navigable Lock - Abandoned
- Un-navigable Lock - Restoration Proposed
- Un-navigable Lock - Proposed New
- Guillotine Gate (on detailed insets)
- Guillotine Gate (circle indicates control side on detailed insets)
- Weir
- Inclined Plane - Abandoned

# BRIDGES etc.

- Bridge - Existing
- Bridge - Removed
- Bridge - Proposed New
- Bridge - Towpath
- Tunnel
- Aqueduct
- Building (over canal)

# OTHER

- Ferry Wires (may require lowering for navigation)
- Access Point (to towpath)
- Point of Interest

# NOTES

- It is the colour of the symbol (not the text) which identifies Existing (black) / Abandoned (grey) / New (red)
- Services at Boatyards and Marinas will usually require payment. They may be discounted or free for residents and some may only be available to residents. Contact them for details.
- The number of hours cruising time cannot be precise and should only be used for an indication of journey time. No allowance is made for queuing for locks, which may happen, especially in the summer. No allowance is made for stops for water, shopping, meals, etc. Travelling upstream on a river or the Llangollen Canal will be slower, while travelling downstream may be a little quicker.

# SYMBOLS

- Winding Point (full length for navigation unless marked)
- No Winding / No Acute Angle Turn (use next winding point and return)
- Boatyard or Marina - Business
- Boatyard or Marina - Trust / Society
- Chandlery
- Diesel
- Elsan Emptying
- Gas - Calor
- Gas - Not Calor
- Hire Base - Weekly / Weekend
- Hire Base - Day
- Pump Out
- Refuse Disposal
- Recycling Point
- Shower
- Toilet
- Water
- Information (see message box)
- Navigation Advice (see message box)
- Navigation Advice (see symbol text)
- Mooring - Signed - Maximum 14 days
- Mooring - Maximum days as specified
- Mooring - Maximum hours as specified
- Mooring Area Limits (see message box)
- Mooring in designated Mooring Area - Maximum days in summer (winter in brackets)
- Mooring designated for disabled boaters
- Mooring with payment required
- Mooring for patrons (of pub, restaurant etc.)
- Mooring Overnight Only
- Mooring only with lock keeper's permission
- Mooring for members of Friends of the River Nene only (on River Nene)
- Mooring for members of Great Ouse Boating Association only (on River Great Ouse and tributaries)
- Mooring - Unsigned but appears suitable - Maximum 14 days
- Mooring - Unsigned but appears suitable - Maximum time as specified
- Speed Limit (miles per hour and kilometres per hour) applicable to side of sign shown

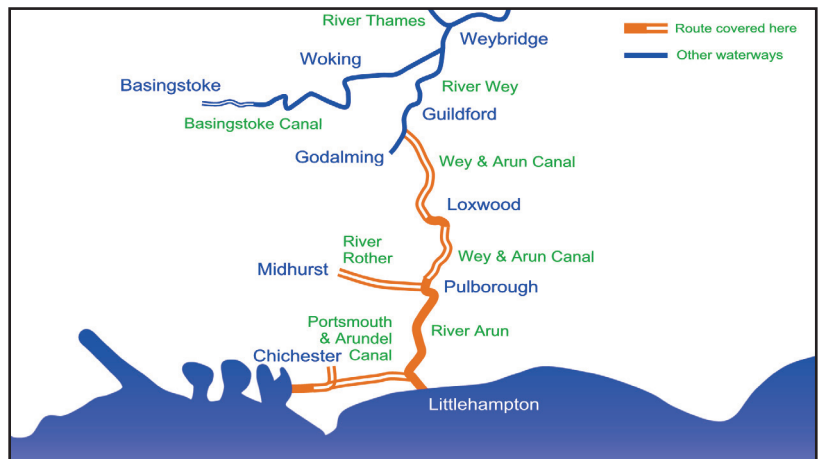
Note: "m" is poor quality version of "M" (e.g. requires pins, or noisy, muddy, rough bank etc.)

- Information Bars
- 7.2K 4.5M 3L 1B 2.5H
  - Regular 1/2 hour spacing
  - 9.0K 5.6M 3L 1B 2.8H
- Additional

Information based on a zero point (which is usually at one end of the waterway)

- K = Kilometres from the zero point
- M = Miles from the zero point
- L = Number of Locks from zero point
- B = Number of Bridges which are moveable (lift, swing etc.) from zero point (normally left closed and low enough to require opening for a narrow boat)
- H = Number of hours cruising from zero point

Scale: Light blue Ordnance Survey grid lines are 1km squares (approximately 2/3 mile)



|   |   |   |
|---|---|---|
| <p><b>Paul Balmer</b><br/>trading as<br/><b>WATERWAY ROUTES</b></p> | <p>10 Bude Close<br/>Nailsea<br/>Bristol<br/>BS48 2FQ</p> | <p>Phone: 07961 701 702<br/>Email: <a href="mailto:info@waterwayroutes.co.uk">info@waterwayroutes.co.uk</a><br/>Web: <a href="http://www.waterwayroutes.co.uk">www.waterwayroutes.co.uk</a></p> |
|---|---|---|