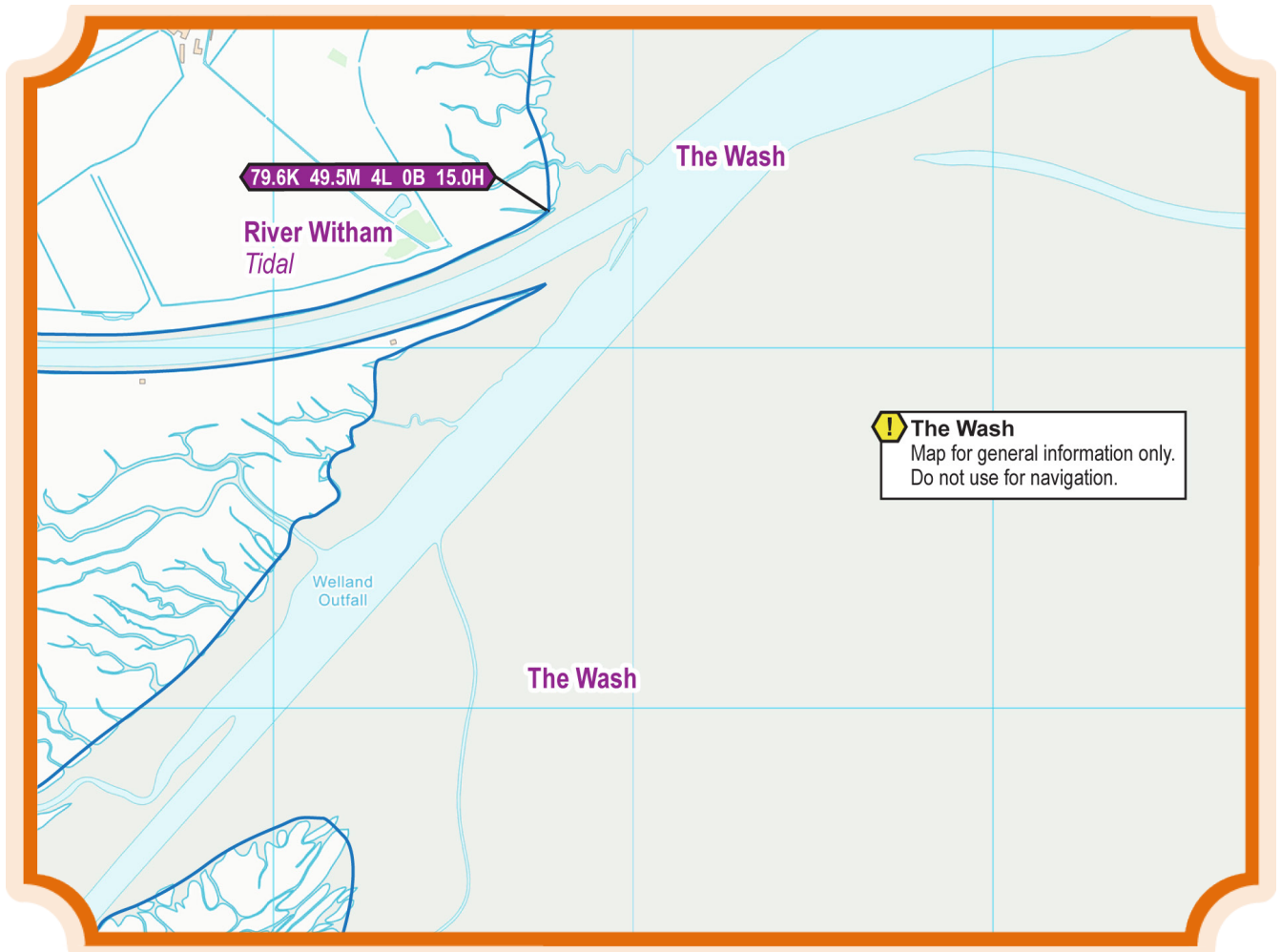




WATERWAY ROUTES



Cruising Map

of

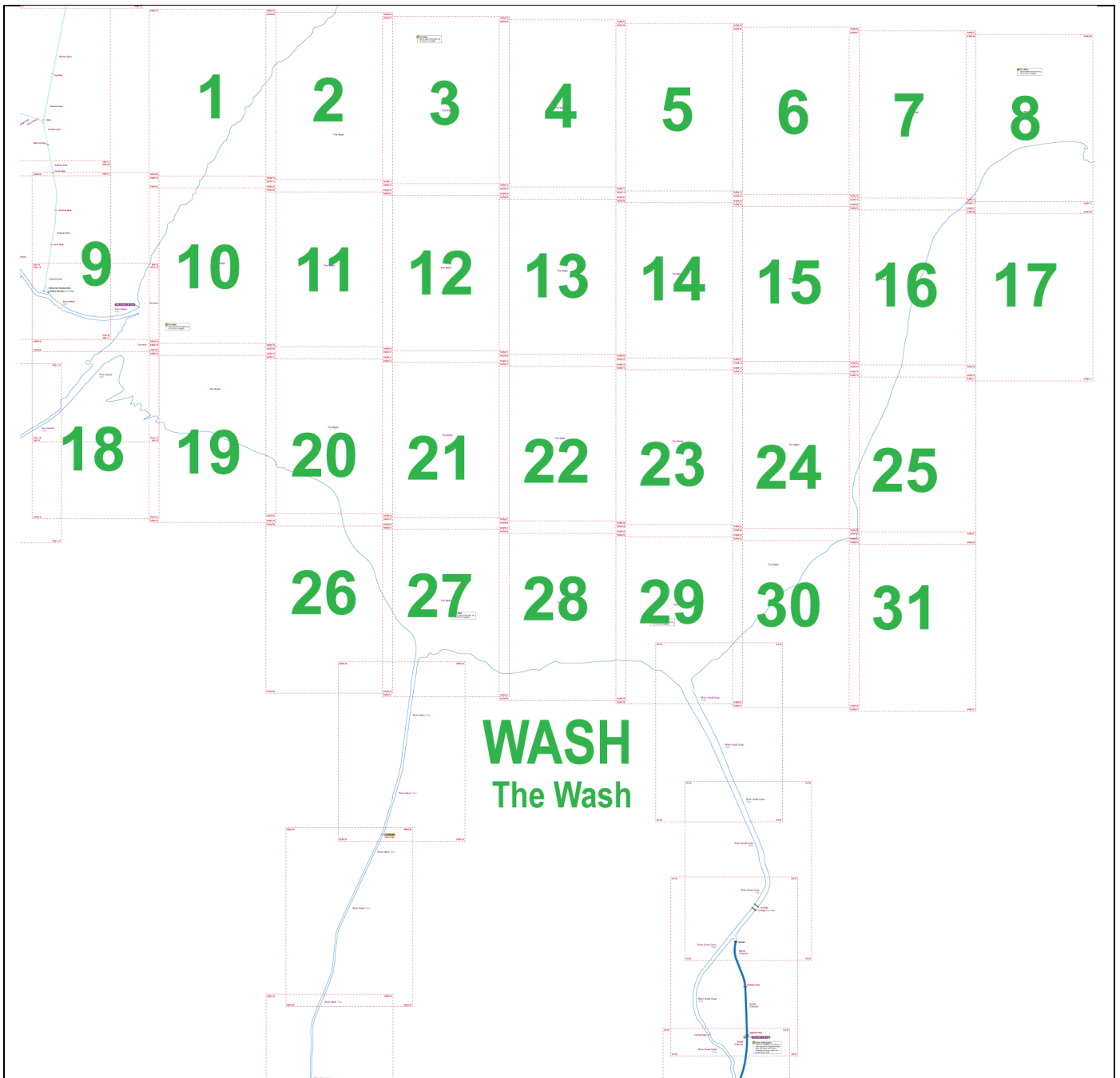
The Wash

including mouths of

River Witham and River Welland

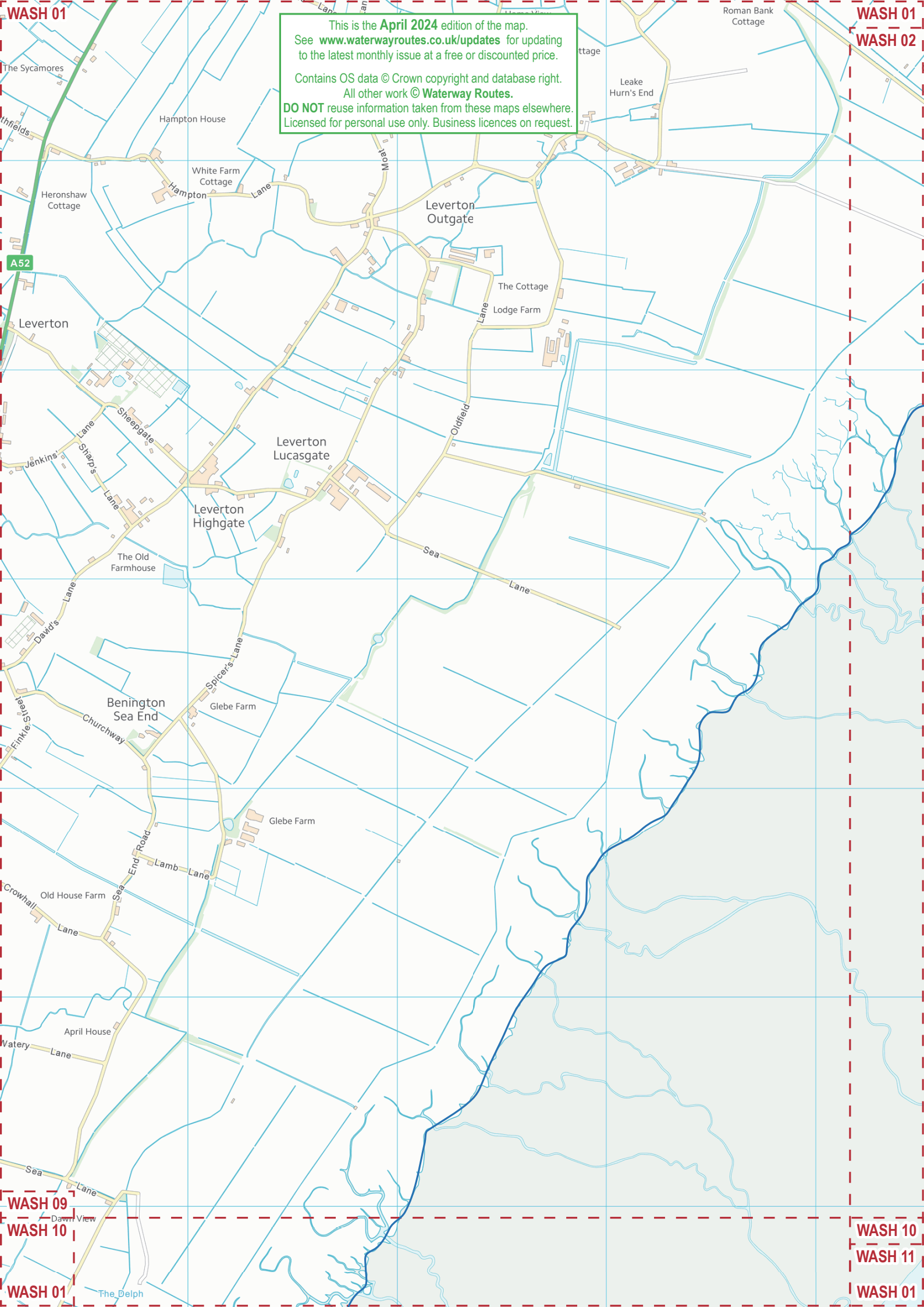
River Nene

River Great Ouse



Notes

1. The information is believed to be correct at the time of publication but changes are frequently made on the waterways and you should check before relying on this information.
2. We do not update the maps for short term changes such as winter lock closures for maintenance.
3. The information is provides “as is” and the Information Provider excludes all representations, warranties, obligations, and liabilities in relation to the Information to the maximum extent permitted by law. The Information Provider is not liable for any errors or omissions in the Information and shall not be liable for any loss, injury or damage of any kind caused by its use.



This is the **April 2024** edition of the map.
See www.waterwayroutes.co.uk/updates for updating
to the latest monthly issue at a free or discounted price.
Contains OS data © Crown copyright and database right.
All other work © **Waterway Routes**.
DO NOT reuse information taken from these maps elsewhere.
Licensed for personal use only. Business licences on request.

WASH 01

WASH 02

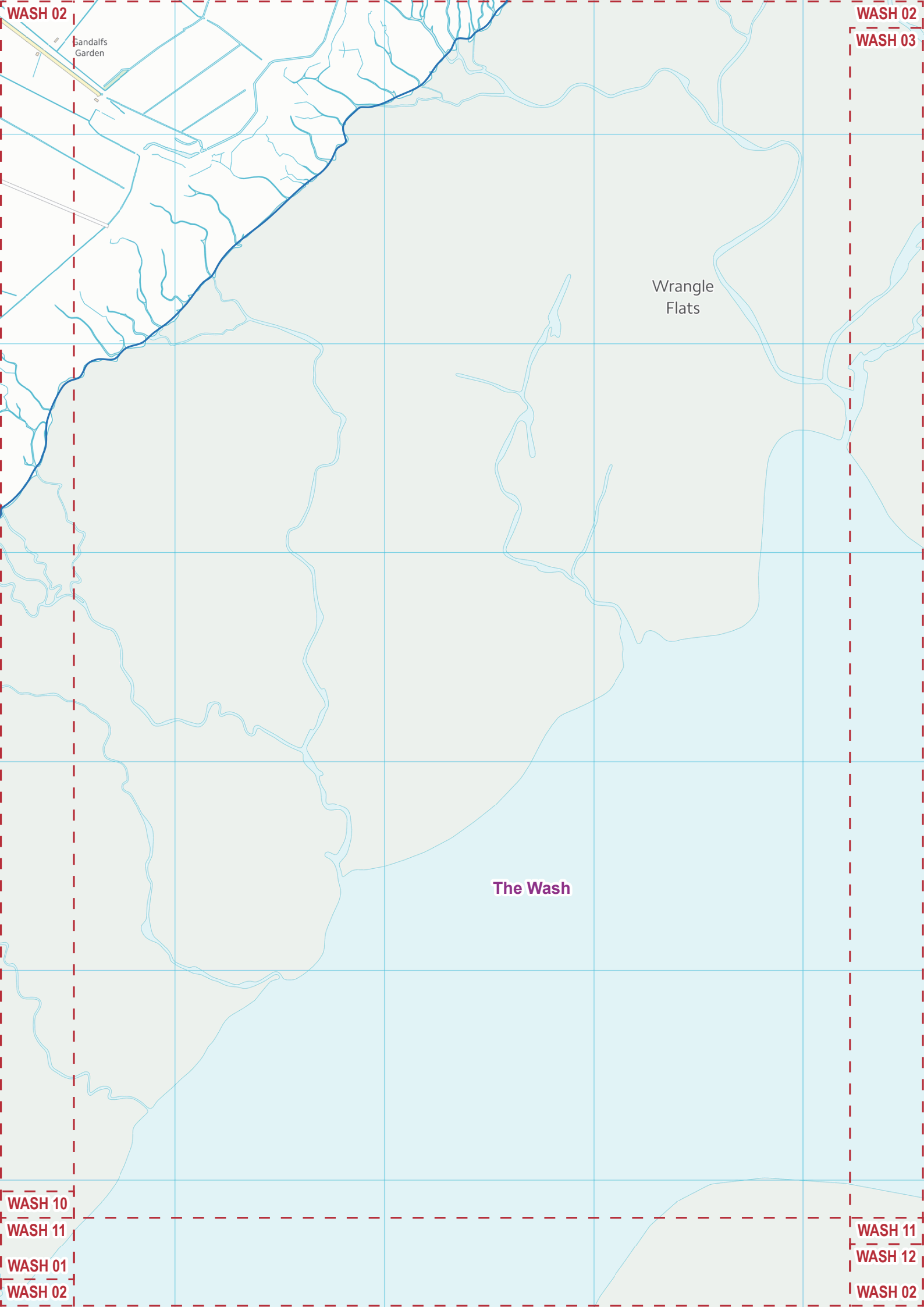
WASH 01

WASH 09

WASH 10

WASH 11

WASH 01





WASH 03

WASH 03

WASH 04



The Wash

Map for general information only.
Do not use for navigation.

Sculldridge

The Wash

WASH 11

WASH 12


WASH 02

WASH 03

WASH 12

WASH 13

WASH 03



WASH 05				WASH 05
		Hook		WASH 06
		The Wash		
WASH 13				WASH 14
WASH 14				WASH 15
WASH 04				
WASH 05				WASH 05

WASH 06

WASH 14

WASH 15

WASH 05

WASH 06

WASH 15

WASH 16

WASH 06

The Wash



WASH 07

WASH 07

WASH 08

The Wash

Sunk Sand

WASH 15

WASH 16

WASH 06


WASH 07

Silver Sand

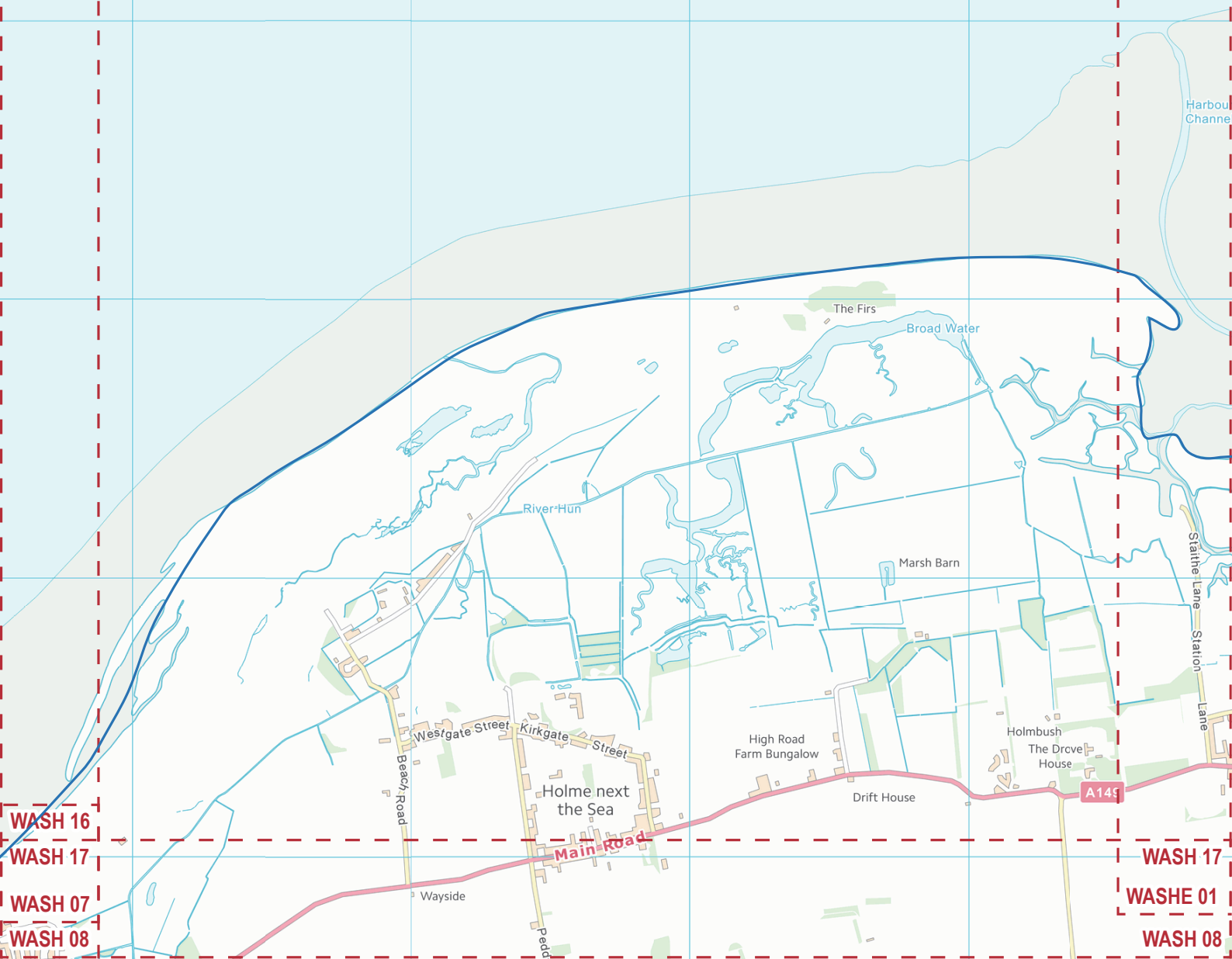
WASH 16

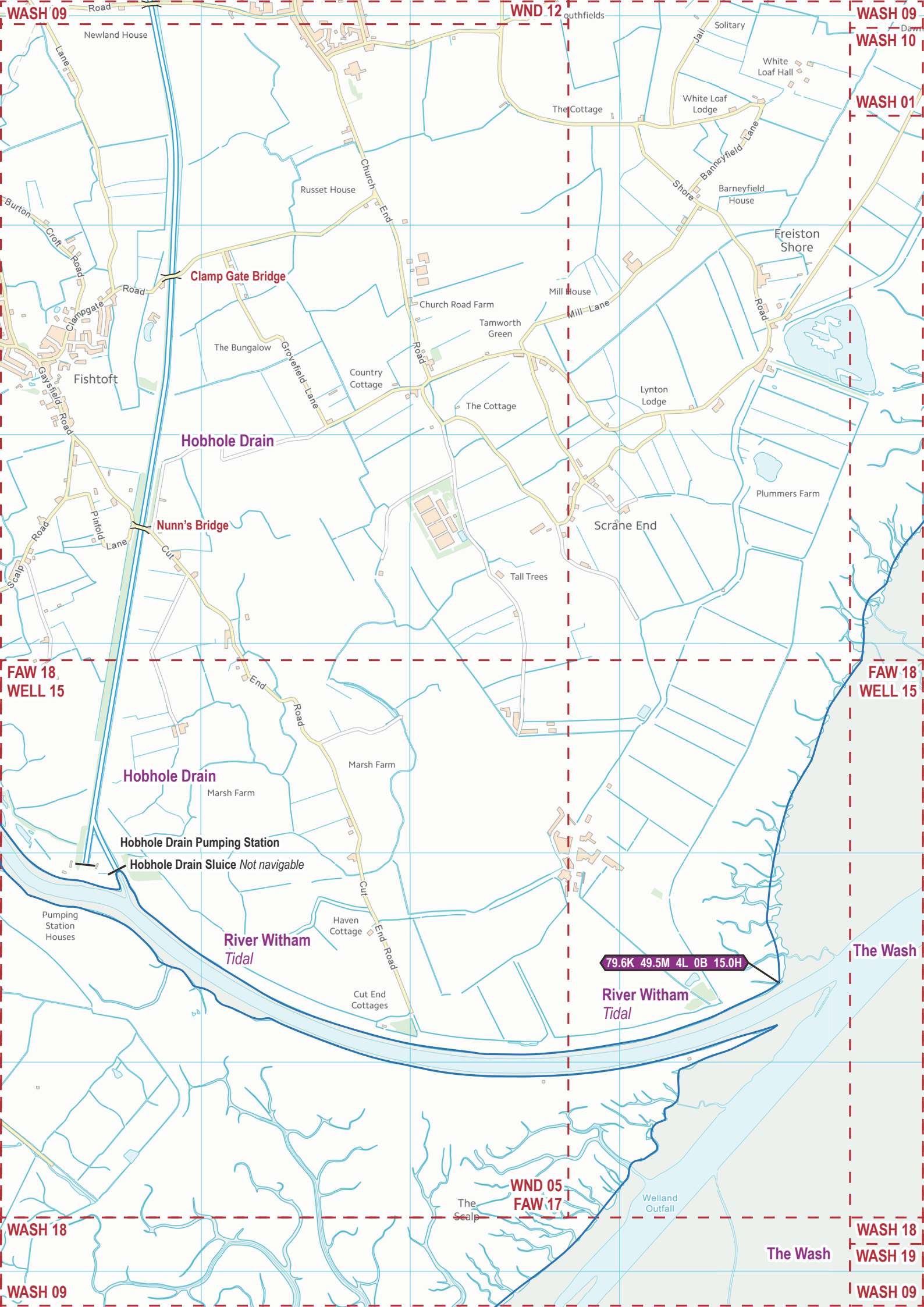
WASH 17

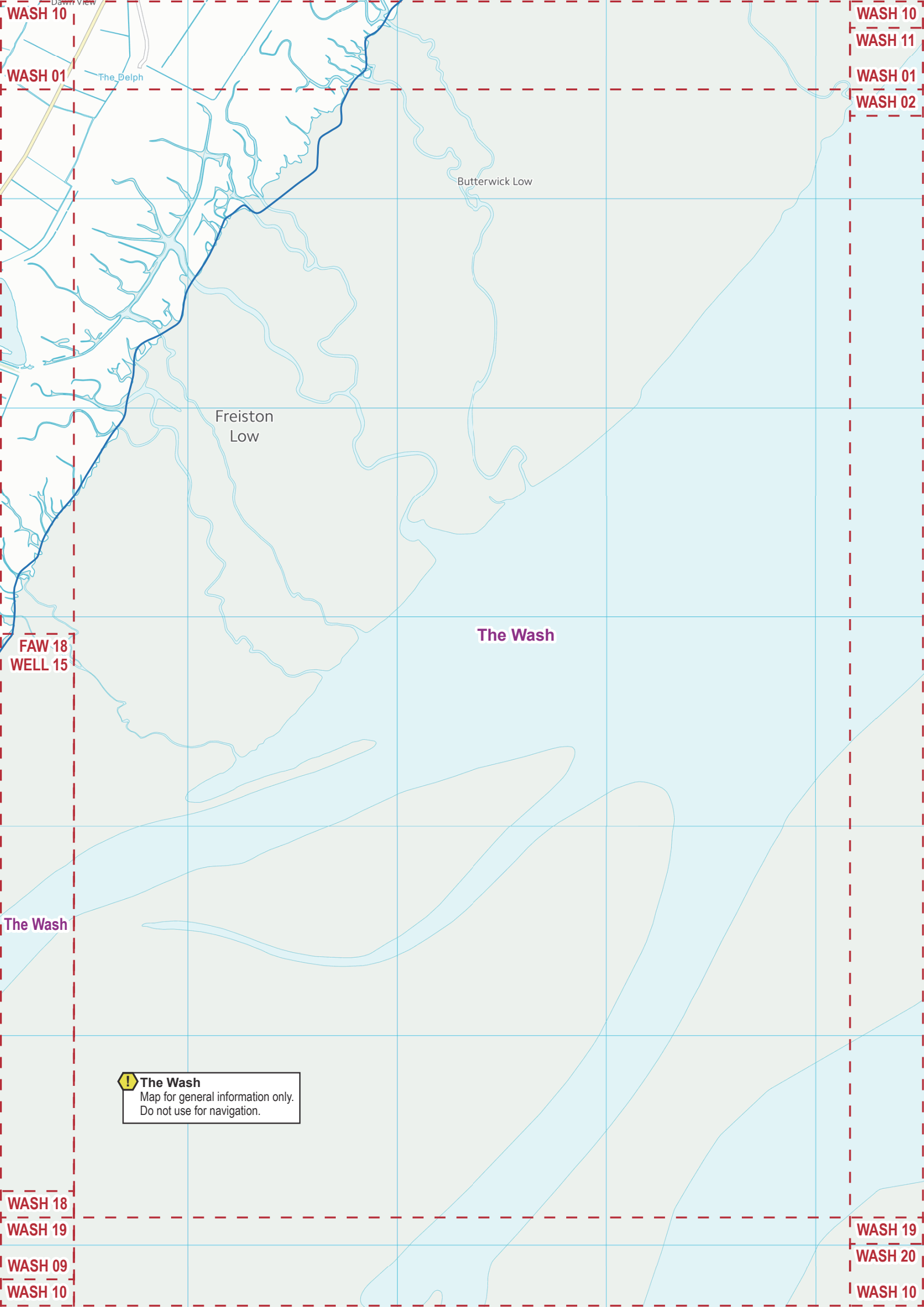
WASH 07

 **The Wash**
Map for general information only.
Do not use for navigation.

The Wash

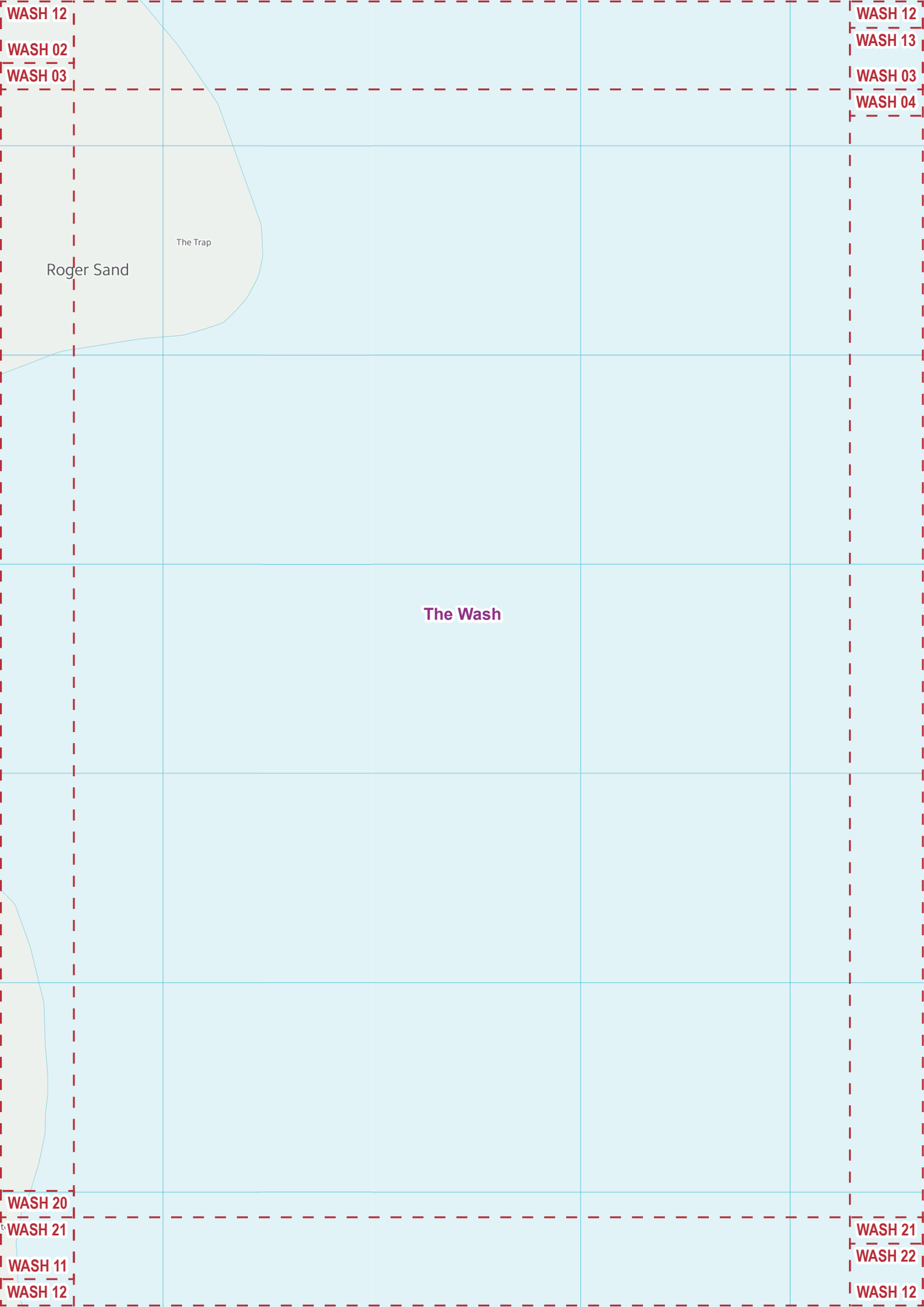







The Wash
Map for general information only.
Do not use for navigation.







WASH 13

WASH 03

WASH 04

WASH 13

WASH 14

WASH 04

WASH 05

The Wash

The Wash

WASH 21

WASH 22


WASH 12

WASH 13

WASH 22

WASH 23

WASH 13



WASH 14

WASH 04

WASH 05

WASH 14

WASH 15

WASH 05

WASH 06

Lynn Deeps

The Wash

WASH 22

WASH 23

WASH 13

WASH 14

WASH 23

WASH 24

WASH 14

WASH 15

WASH 05

WASH 06

WASH 15

WASH 16

WASH 06

WASH 07

The Wash

WASH 23

WASH 24

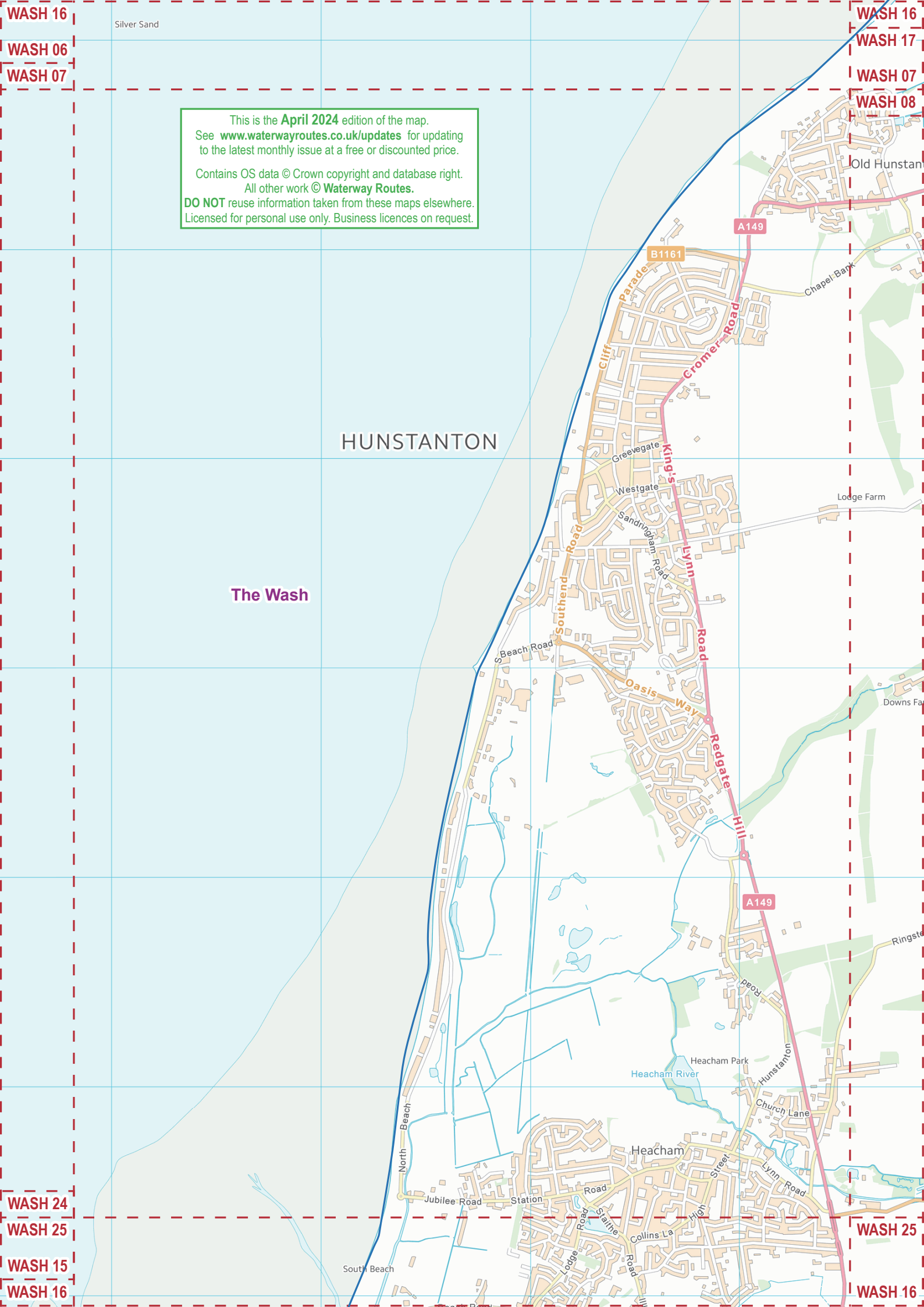
WASH 14

WASH 15

WASH 24

WASH 25

WASH 15



Silver Sand

This is the **April 2024** edition of the map.
See www.waterwayroutes.co.uk/updates for updating
to the latest monthly issue at a free or discounted price.
Contains OS data © Crown copyright and database right.
All other work © **Waterway Routes**.
DO NOT reuse information taken from these maps elsewhere.
Licensed for personal use only. Business licences on request.

HUNSTANTON

The Wash

Old Hunstanton

Chapel Bank

Lodge Farm

Downs Farm

Ringstead

Heacham River

Heacham Park

Church Lane

Heacham

Station

Jubilee Road

North Beach

South Beach

Staithe

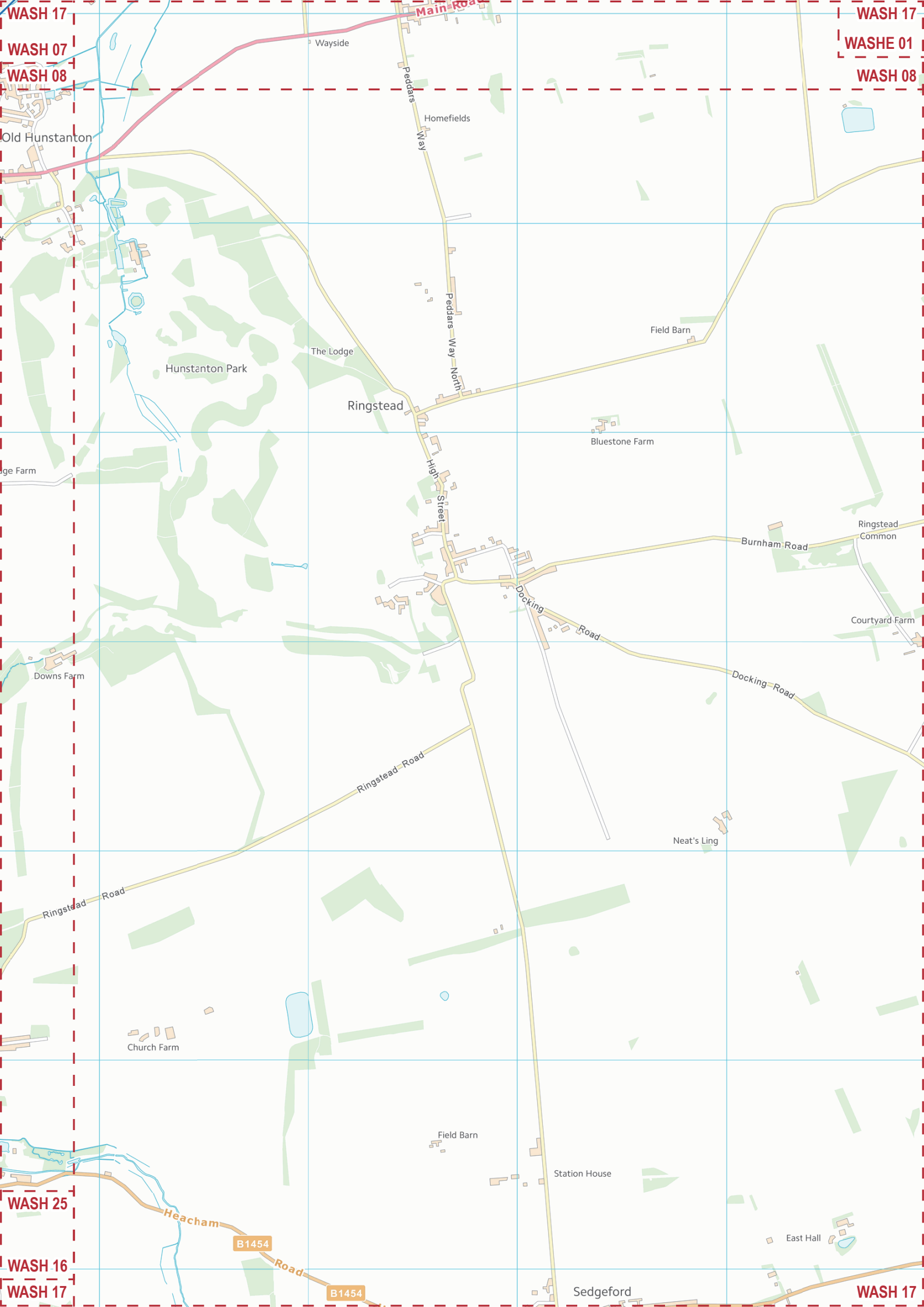
Collins La

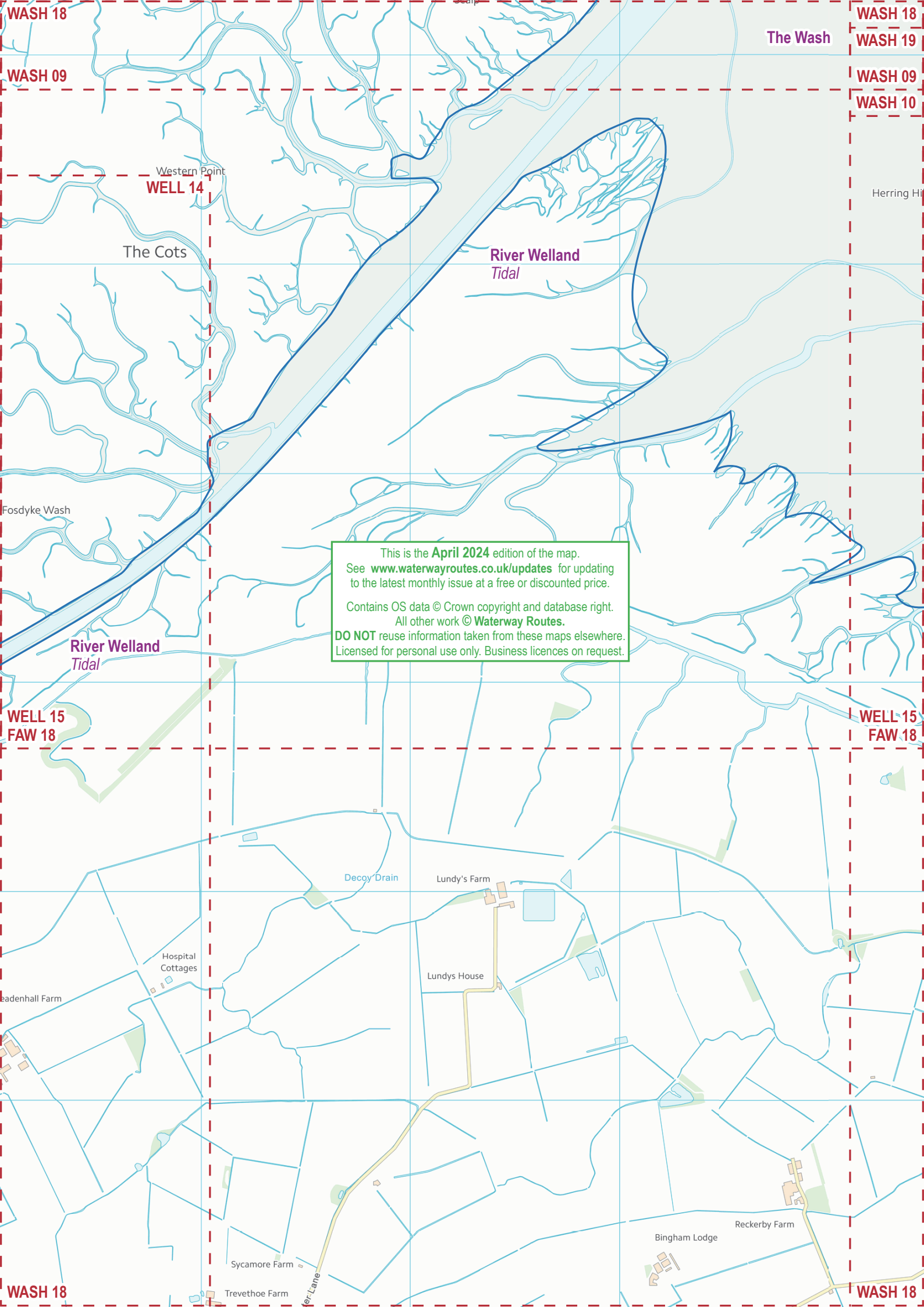
Lodge Road

High Street

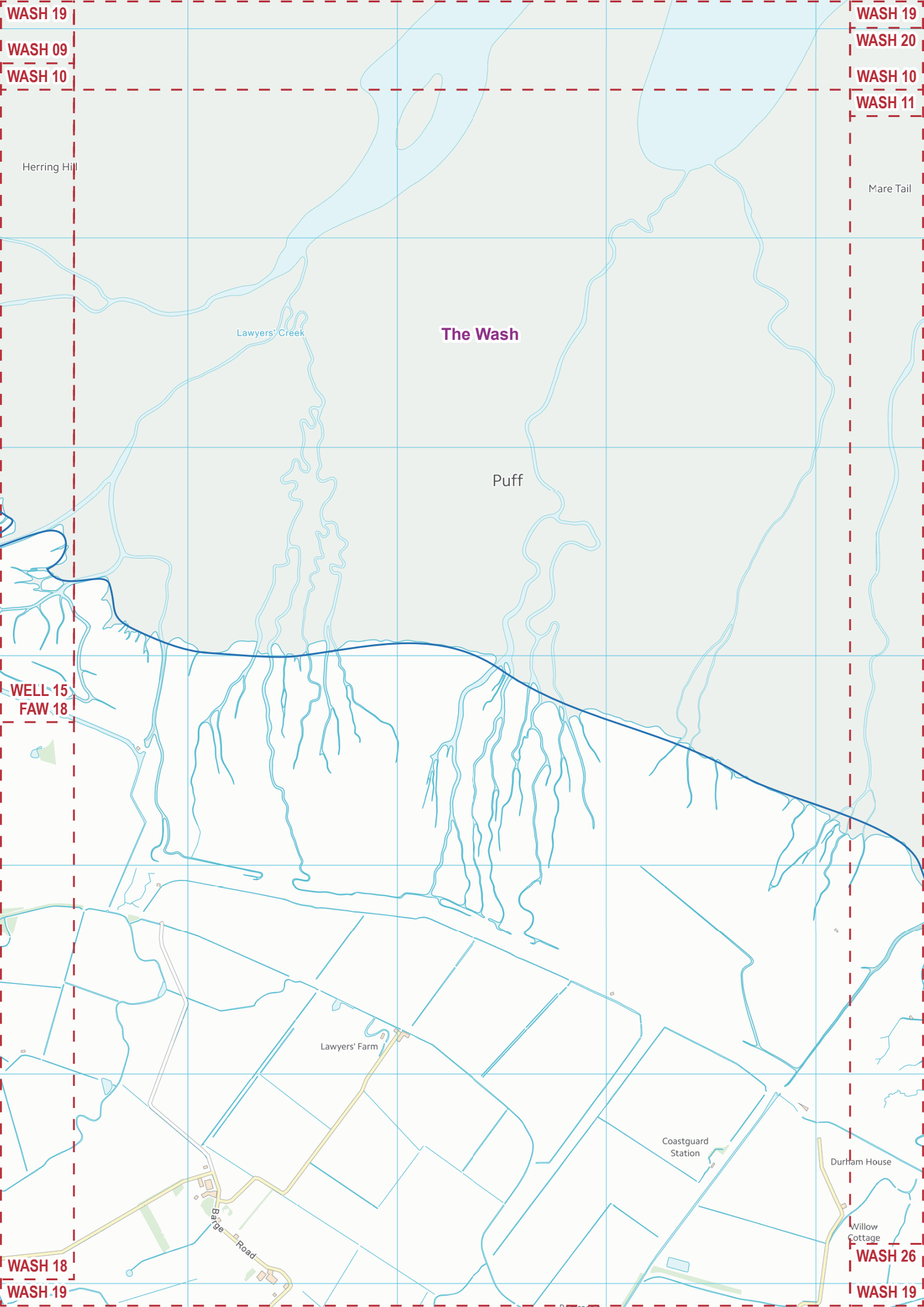
Lynn Road

Ringstead





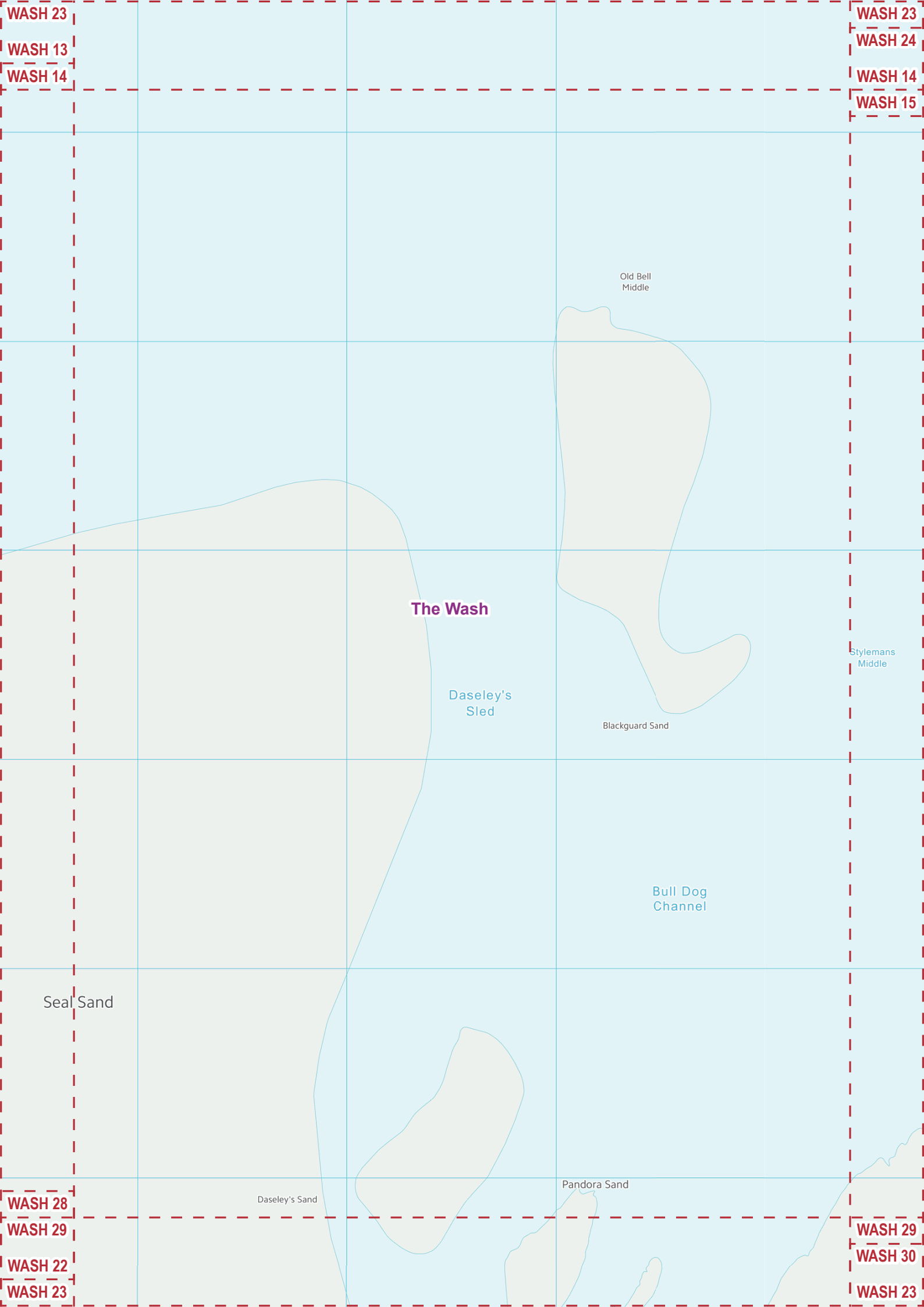
This is the **April 2024** edition of the map.
See www.waterwayroutes.co.uk/updates for updating
to the latest monthly issue at a free or discounted price.
Contains OS data © Crown copyright and database right.
All other work © **Waterway Routes**.
DO NOT reuse information taken from these maps elsewhere.
Licensed for personal use only. Business licences on request.



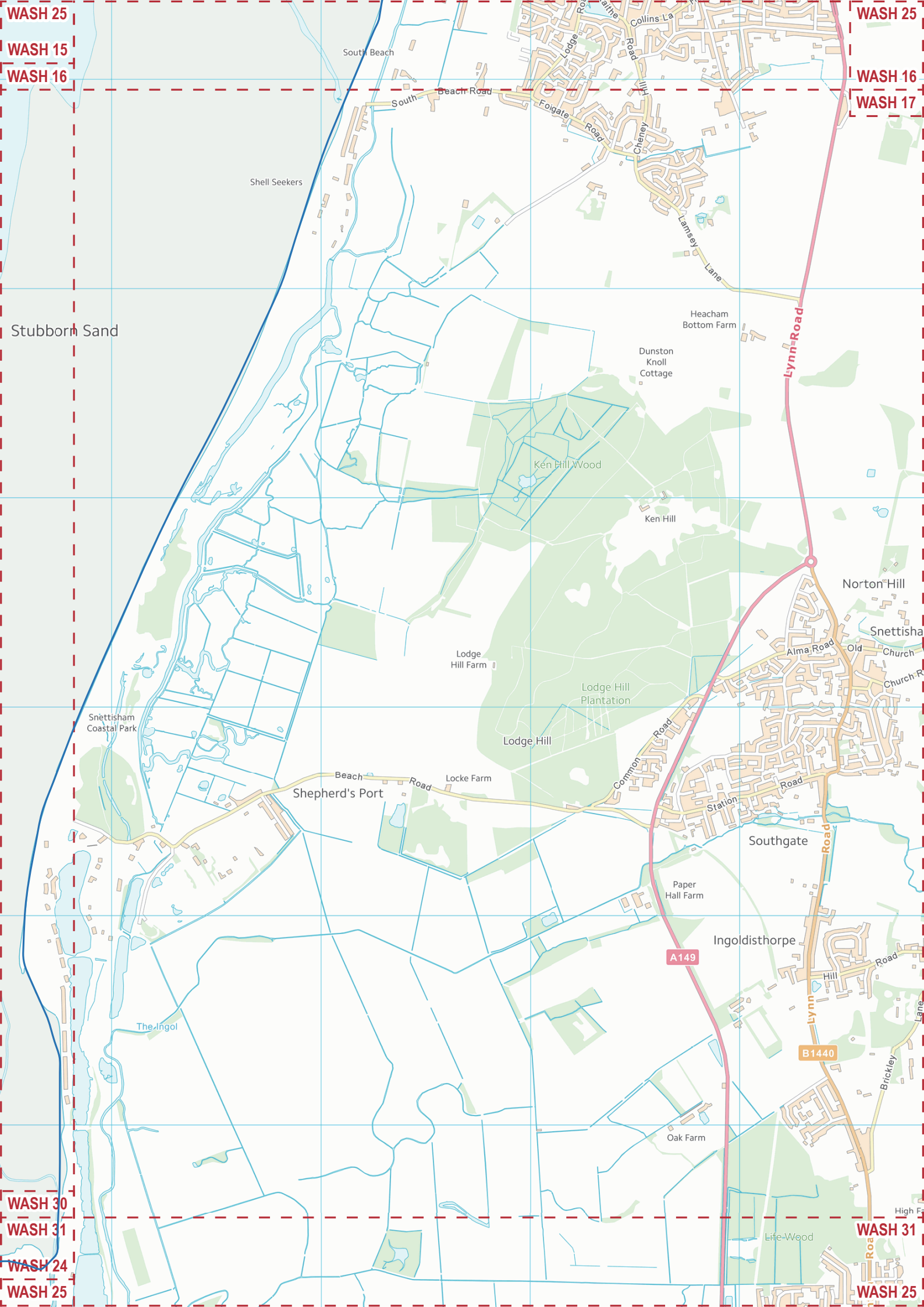












WASH 25

WASH 15

WASH 16

WASH 25

WASH 16

WASH 17

WASH 30

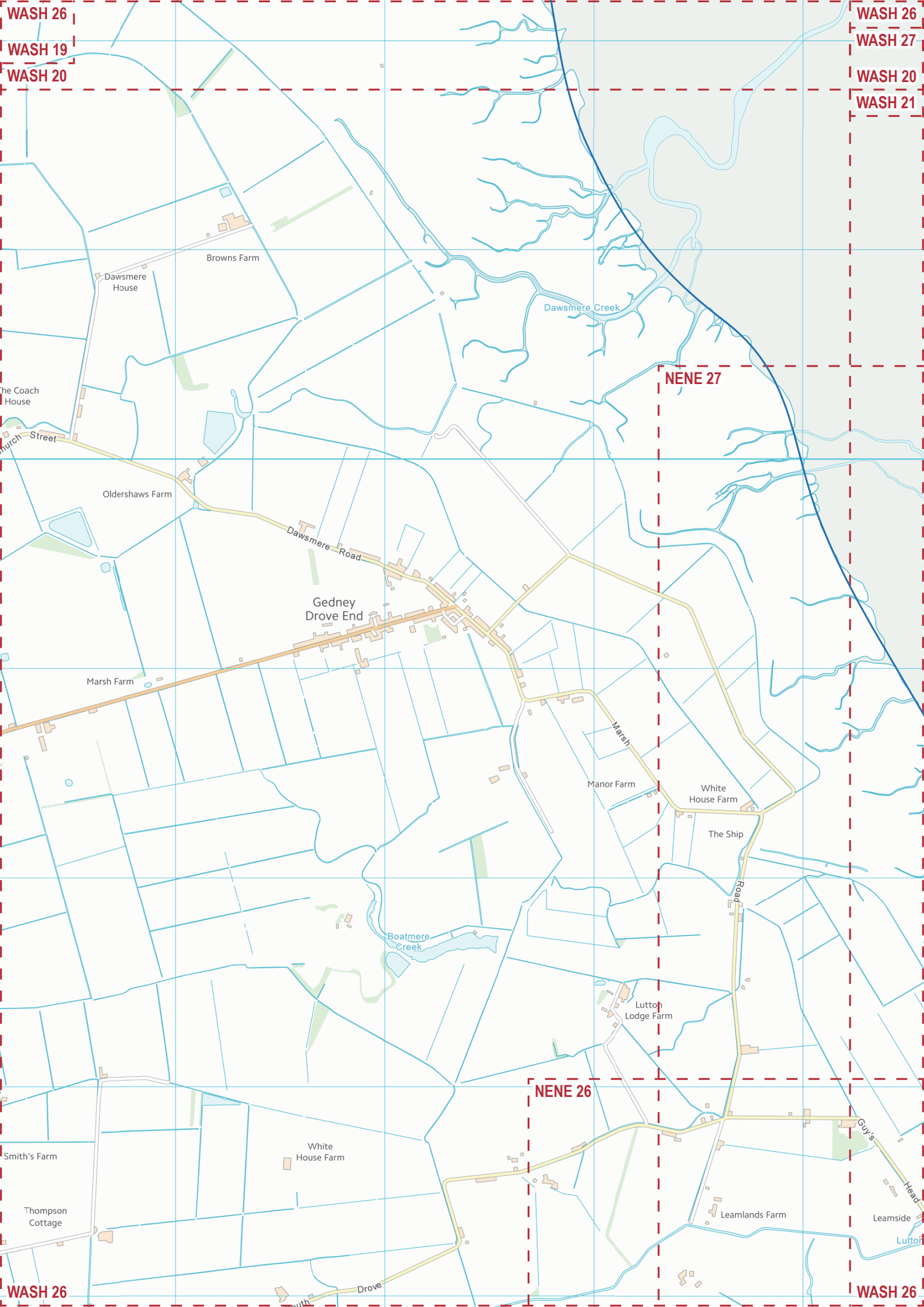
WASH 31

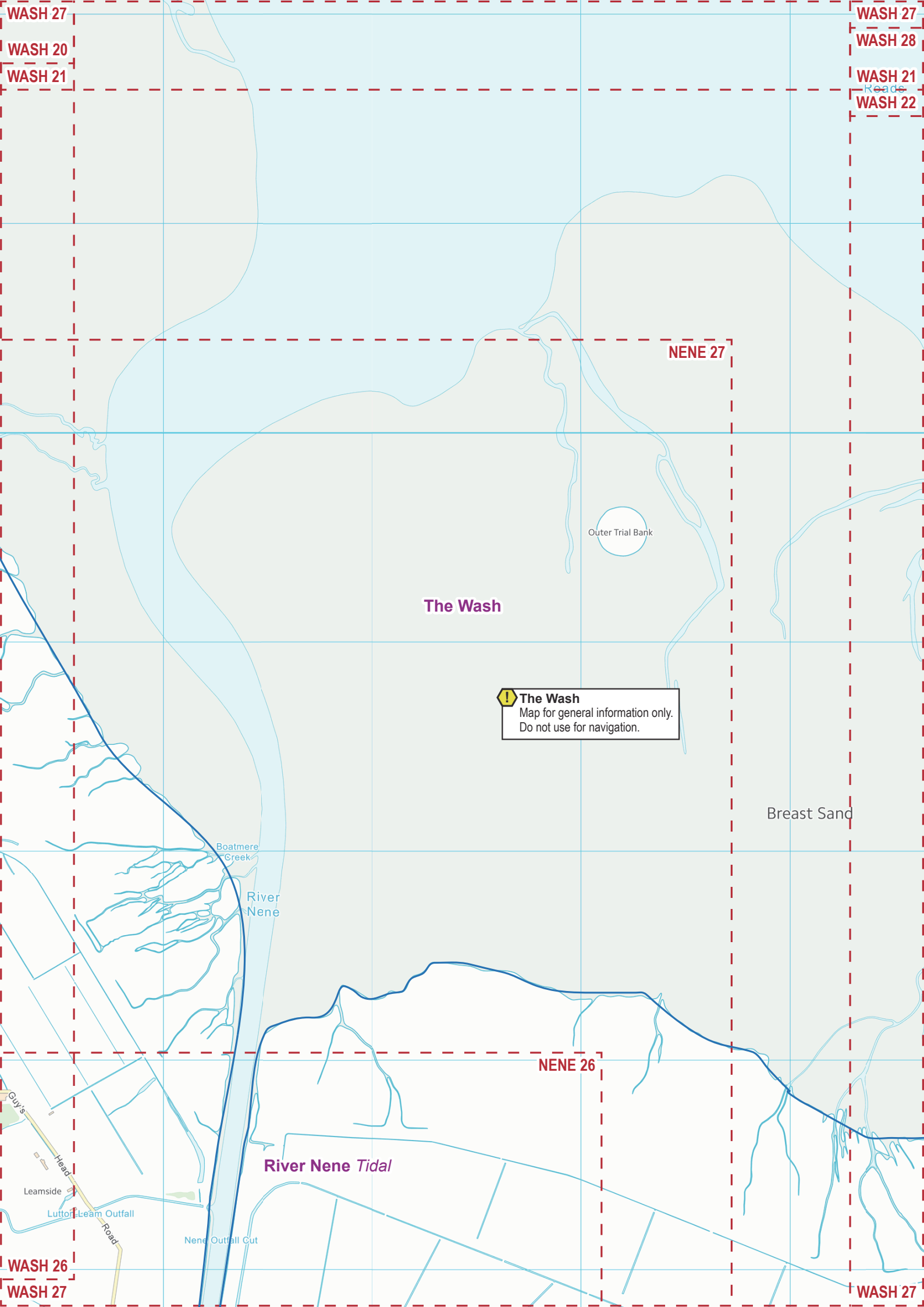
WASH 24

WASH 25

WASH 31

WASH 25





The Wash
Map for general information only.
Do not use for navigation.

The Wash

River Nene Tidal

Outer Trial Bank

Breast Sand

Boatmere
Creek

River
Nene

NENE 26

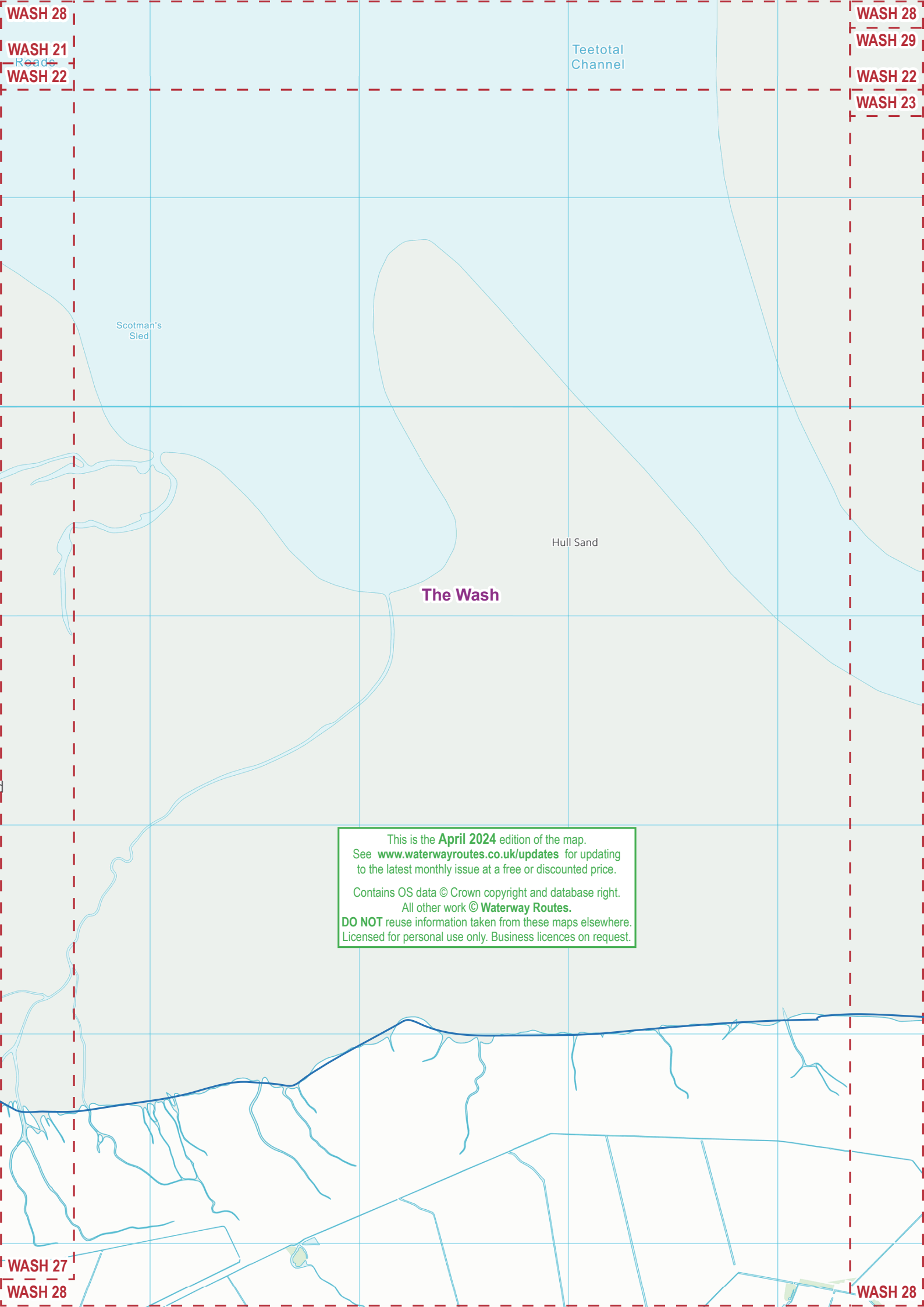
NENE 27

Nene Outfall Cut

Lutton Leam Outfall

Leamside

Gly's
Head



WASH 28

WASH 21
Road
WASH 22

WASH 28

WASH 29

WASH 22

WASH 23

Teetotal
Channel

Scotman's
Sled

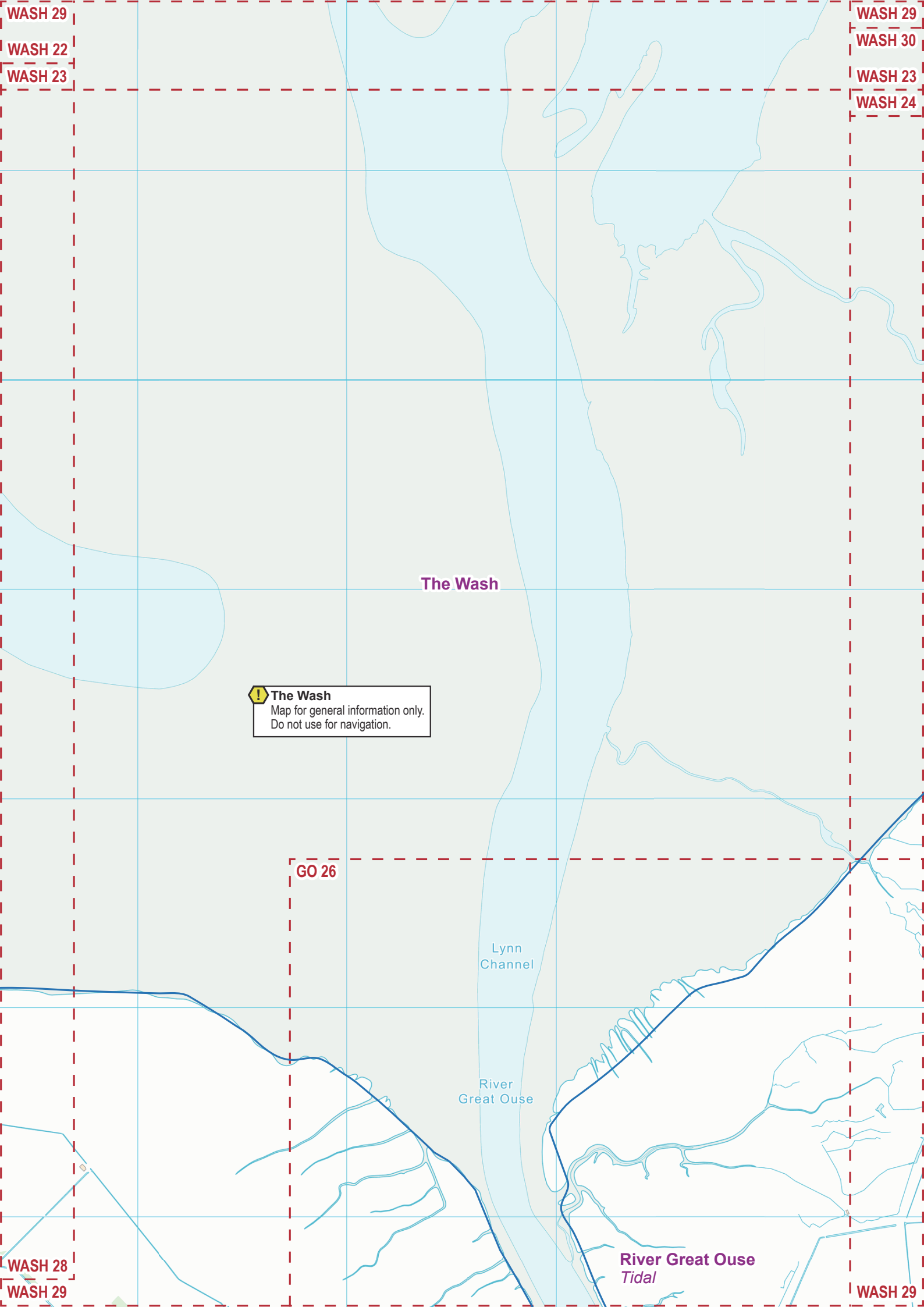
Hull Sand

The Wash


This is the **April 2024** edition of the map.
See www.waterwayroutes.co.uk/updates for updating
to the latest monthly issue at a free or discounted price.
Contains OS data © Crown copyright and database right.
All other work © **Waterway Routes**.
DO NOT reuse information taken from these maps elsewhere.
Licensed for personal use only. Business licences on request.

WASH 27
WASH 28

WASH 28



The Wash

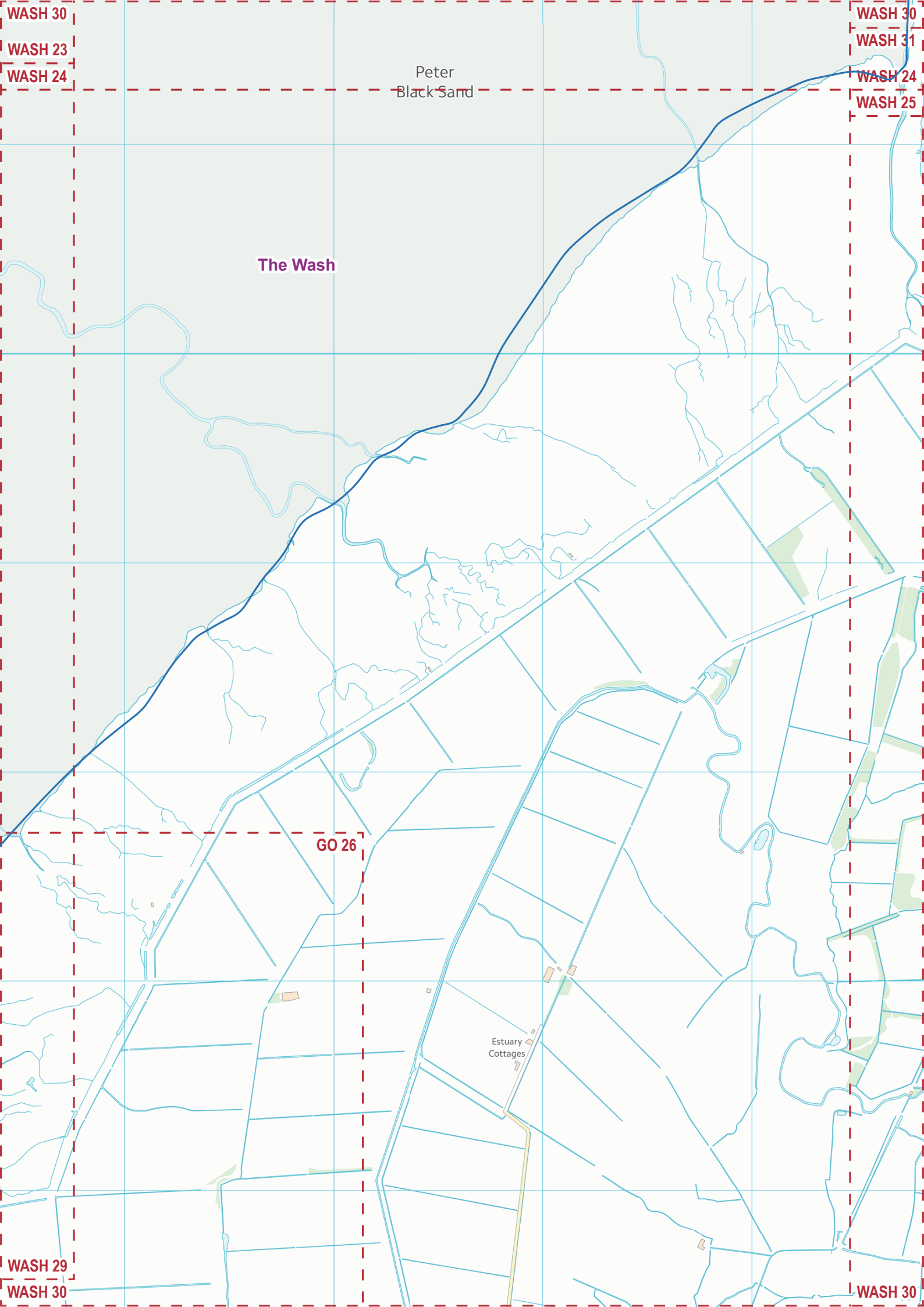
 **The Wash**
Map for general information only.
Do not use for navigation.

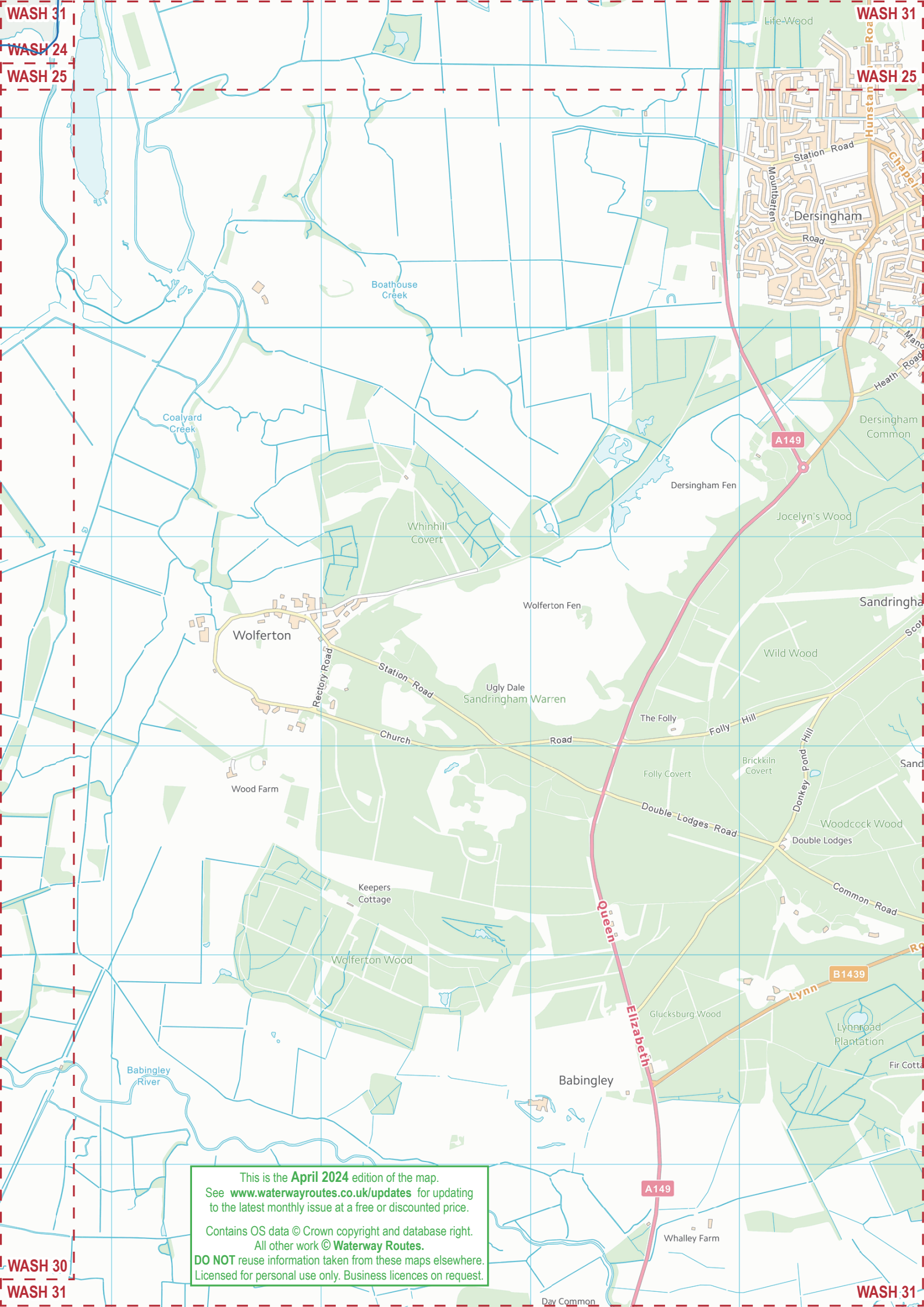
GO 26

Lynn
Channel

River
Great Ouse

River Great Ouse
Tidal



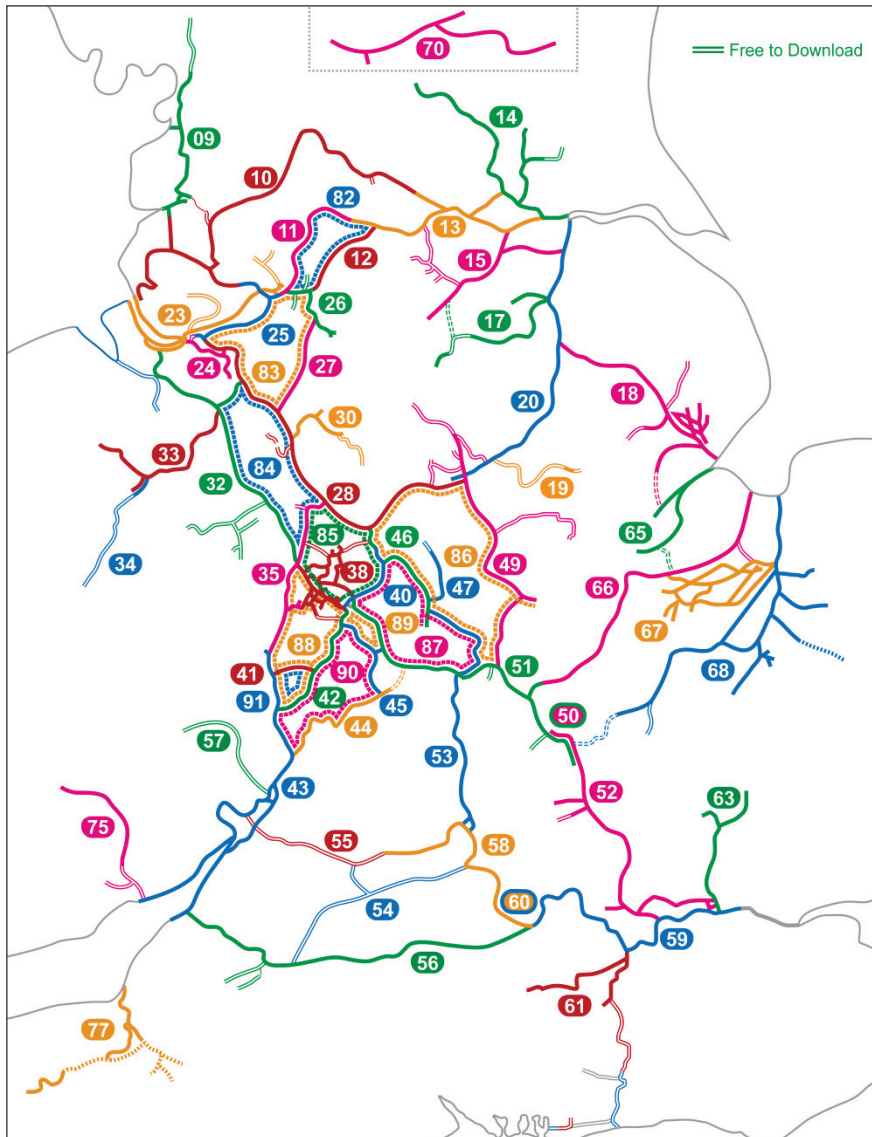


This is the **April 2024** edition of the map.
See www.waterwayroutes.co.uk/updates for updating
to the latest monthly issue at a free or discounted price.

Contains OS data © Crown copyright and database right.
All other work © **Waterway Routes**.
DO NOT reuse information taken from these maps elsewhere.
Licensed for personal use only. Business licences on request.

Waterway Routes

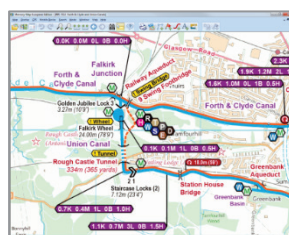

Maps and DVDs covering the canals and rivers of Britain



Please Help

This map, and maps for over 50 restoration projects, are free to download. The cost of producing these free maps is covered by sales of Maps and DVDs for the open waterways.

Please consider making a purchase from my website to keep these maps free and support the restoration projects.



www.waterwayroutes.co.uk

Complete

01 England & Wales

Rings

- 82 South Pennine
- 83 Cheshire
- 84 Four Counties
- 85 Black Country
- 86 East Midlands
- 87 Warwickshire
- 88 Stourport
- 89 Birmingham Mini
- 90 Avon
- 91 Mid Worcestershire

Canals and Rivers

- 09 Lancaster
- 10 Leeds & Liverpool
- 11 Rochdale
- 12 Huddersfield
- 13 Aire & Calder and Calder & Hebble
- 14 River Ouse and Tributaries
- 15 Sheffield & South Yorkshire
- 17 Chesterfield
- 18 Fossdyke & Witham and Tributaries
- 19 Grantham
- 20 River Trent
- 23 Manchester Ship and River Mersey
- 24 River Weaver
- 25 Bridgewater
- 26 Ashton and Peak Forest
- 27 Macclesfield
- 28 Trent & Mersey
- 30 Caldon
- 31 Shrewsbury and Newport Canals
- 32 Shropshire Union
- 33 Llangollen
- 34 Montgomery
- 35 Staffs & Worcester
- 38 BCN
- 40 Birmingham & Fazeley
- 41 Droitwich
- 42 Worcester & Birmingham
- 43 River Severn and G&S
- 44 River Avon (Stratford)
- 45 Stratford upon Avon
- 46 Coventry
- 47 Ashby
- 49 Grand Union (Leicester)
- 50 Grand Union (All)
- 51 Grand Union (North)
- 52 Grand Union (South)
- 53 Oxford
- 54 Wilts & Berks
- 55 Cotswold
- 56 Kennet & Avon
- 57 Herefordshire & Gloucestershire
- 58 River Thames (Upper)
- 59 River Thames (Lower)
- 60 River Thames (All)
- 61 River Wey and Basingstoke
- 63 Lee & Stort Navigations
- 65 Rivers Welland, Glen and Fens Link
- 66 River Nene
- 67 Middle Level Navigations
- 68 River Great Ouse and Tributaries
- 70 Forth & Clyde and Union
- 75 Monmouth & Brecon
- 77 Bridgewater & Taunton and Grand Western

Waterway Information					
Waterway	Section	Maximum Length	Maximum Width	Maximum Speed	Navigation Authority
The Wash	All	NA	NA	NA	NA

NOTE: This map is for general information only.

DO NOT use this map for navigation.

Navigation Authority	
NA	NA

DVDs		
Look out for our great range of DVDs to provide more information for planning your journey.		
 <p>Popular</p> <p>Like a television programme following a cruise along the waterway</p>	 <p>Bowcam</p> <p>A forward facing camera, running all the time, and speeded up for a little fun.</p>	 <p>Combined</p> <p>Both Popular and Bowcam in one box saving money on the DVDs (and the postage)</p>
See the whole range on our website at www.waterwayroutes.co.uk		

WATER

	Navigable - Tidal
	Navigable - River
	Navigable - Canal
	Navigable - Canal in Tunnel
	Un-navigable - Abandoned - Dry
	Un-navigable - Abandoned - Wet
	Un-navigable - Abandoned - Tunnel
	Un-navigable - Restoration Proposed - Dry
	Un-navigable - Restoration Proposed - Wet
	Un-navigable - Restoration Proposed - Tunnel
	Un-navigable - Proposed New - Dry
	Un-navigable - Proposed New - Wet
	Un-navigable - Proposed New - Tunnel

TOWPATH

	Walkable Towpath (alongside waterway)
	Walkable Towpath in Tunnel
	Walkable Other Path (where no towpath)
	Walkable Linking Path (elsewhere)
	Cyclable Towpath (alongside waterway)
	Cyclable Towpath in Tunnel
	Cyclable Other Path (where no towpath)
	Cyclable Linking Path (elsewhere)
	Un-walkable Towpath - Abandoned
	Un-walkable Towpath in Tunnel - Abandoned
	Un-walkable Towpath - Restoration Proposed
	Un-walkable Towpath in Tunnel - Restoration Proposed
	Un-walkable Towpath - Proposed New
	Un-walkable Towpath in Tunnel - Proposed New

LOCKS etc.

	Navigable Lock
	Navigable Lock (circle indicates control side)
	Navigable Lock (with tail bridge)
	Navigable Lock (paired)
	Navigable Lock (staircase)
	Un-navigable Lock - Abandoned
	Un-navigable Lock - Restoration Proposed
	Un-navigable Lock - Proposed New
	Guillotine Gate (on detailed insets)
	Guillotine Gate (circle indicates control side - on detailed insets)
	Weir
	Inclined Plane - Abandoned

BRIDGES etc.

	Bridge - Existing
	Bridge - Removed
	Bridge - Proposed New
	Bridge - Towpath
	Pipe Bridge
	Tunnel
	Aqueduct
	Building (over canal)

OTHER

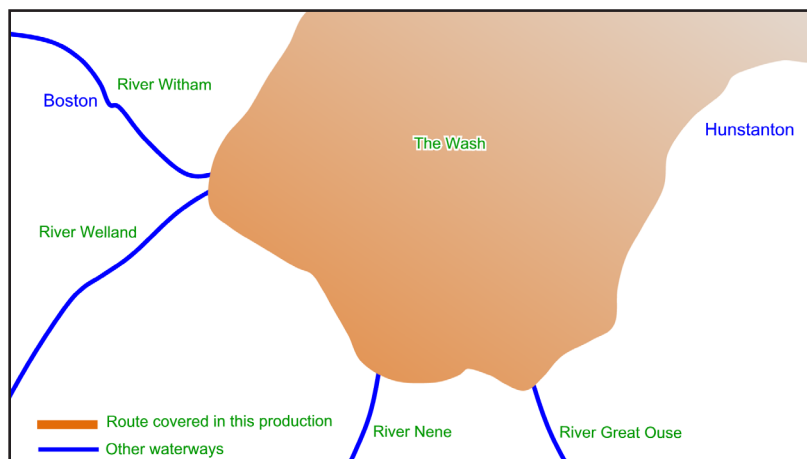
	Ferry Wires (may require lowering for navigation)
	Access Point (to towpath)
	Point of Interest

NOTES

1. It is the colour of the symbol (not the text) which identifies Existing (black) / Abandoned (grey) / New (red)
2. Services at Boatyards and Marinas will usually require payment. They may be discounted or free for residents and some may only be available to residents. Contact them for details.
3. The number of hours cruising time cannot be precise and should only be used for an indication of journey time. No allowance is made for queuing for locks, which may happen, especially in the summer. No allowance is made for stops for water, shopping, meals, etc. Travelling upstream on a river or the Llangollen Canal will be slower, while travelling downstream may be a little quicker.

SYMBOLS

	Winding Point (full length for navigation unless marked)
	No Winding / No Acute Angle Turn (use next winding point and return)
	Boatyard or Marina - Business
	Boatyard or Marina - Trust / Society
	Chandlery
	Diesel
	Elsan Emptying
	Gas - Calor
	Gas - Not Calor
	Hire Base - Weekly / Weekend
	Hire Base - Day
	Pump Out
	Refuse Disposal
	Recycling Point
	Shower
	Toilet
	Water
	Information (see message box)
	Navigation Advice (see message box)
	Navigation Advice (see symbol text)
	Mooring - Signed - Maximum 14 days
	Mooring - Maximum days as specified
	Mooring - Maximum hours as specified
	Mooring Area Limits (see message box)
	Mooring in designated Mooring Area - Maximum days in summer (winter in brackets)
	Mooring designated for disabled boaters
	Mooring with payment required
	Mooring for patrons (of pub, restaurant etc.)
	Mooring Overnight Only
	Mooring only with lock keeper's permission
	Mooring for members of Friends of the River Nene only (on River Nene)
	Mooring for members of Great Ouse Boating Association only (on River Great Ouse and tributaries)
	Mooring - Unsigned but appears suitable - Maximum 14 days
	Mooring - Unsigned but appears suitable - Maximum hours as specified
	Speed Limit (miles per hour and kilometres per hour) applicable to side of sign shown
	Information based on a zero point (which is usually at one end of the waterway) K = Kilometres from the zero point M = Miles from the zero point L = Number of Locks from zero point B = Number of Bridges which are moveable (lift, swing etc.) from zero point (normally left closed and low enough to require opening for a narrow boat) H = Number of hours cruising from zero point
	Scale: Light blue Ordnance Survey grid lines are 1km squares (approximately 2/3 mile)



Paul Balmer
trading as
WATERWAY ROUTES

10 Bude Close
Nailsea
Bristol
BS48 2FQ

Phone: 07961 701 702
Email: info@waterwayroutes.co.uk
Web: www.waterwayroutes.co.uk